KD-7348

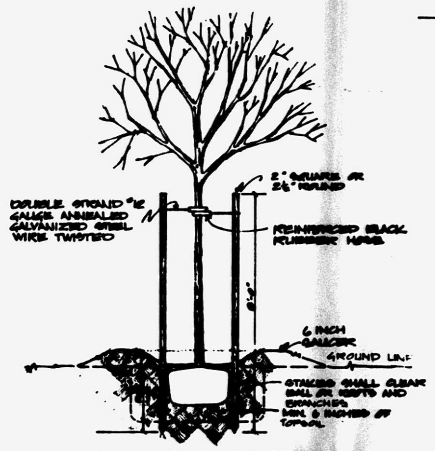

TREE STAKING DETAIL
SCALE ¼"=1'-0"



PLAN VIEW—R.R. TIE RET WALL
scale: 1"=10'



SECT. #3
scales: horiz. 1"=20'
vert. 1"=10'

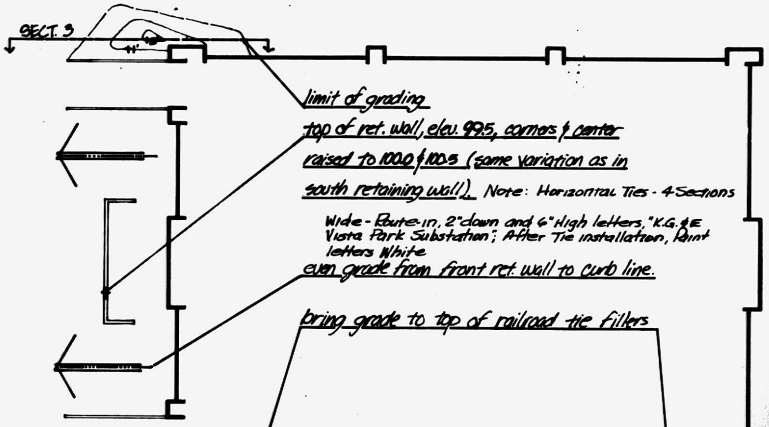

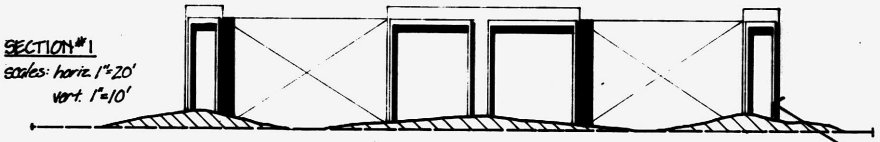

SECTION #1
scales: horiz. 1"=20'
vert. 1"=10'

limit of grading

* Note: contour elevations shown are to indicate elevation above the actual ground surface and do not reflect the existing slope of the site.

2"x12" rough cedar "frame" for shadow effect

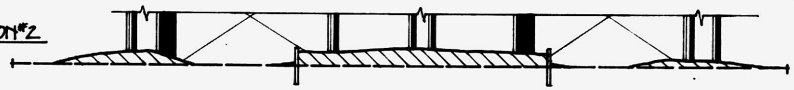

SECTION #2



ELEVATION—R.R. TIE RET. WALL
scales: horiz. & vert. 1"=20'

PLANT MATERIAL LIST:

QUAN	COMMON NAME	BOTANICAL NAME	SIZE/COND	REMARKS
2	japanese flowering cherry	prunus amanogawa	6'-8' ht., cont.	spring flower
4	japanese pagodatree	sophora japonica	2"-2½" cal, B&B	
6	moraine locust	g.t.i. "moraine"	2½"-3" cal, B&B	low maintenance
8	scotch pine	pinus sylvestris	12'-14' ht., B&B	
1	common fl. quince	chaenomeles lagenaria	24"-36" ht, B&B	
2	dwarf winged euon.	euonymus alatus "compact"	24"-36" ht, B&B	fall color
3	weeping forsythia	forsythia suspensa	24"-36" ht, B&B	spr. bloom, int. form
40	mentor barberry	berberis mentorensis	18"-24" ht, cont.	
26	pyracantha	pyracantha coccinea	24"-30" ht, 5 gal. cont.	interesting form
55	hall's honeysuckle	l.j. hallana purpurea	2½" pots	
72	purple leaf wintercreeper	euon. fortunei coloratus	2½" pots	fall color
105	virginia creeper	parthenocissus quinquefolia	2½" pots	clump in 3's.

GENERAL EARTH BERM GRADING PLAN
KGE VISTA PARK SUBSTATION

DR 73-2

VISTA PARK SUBSTATION
LANDSCAPE DETAILS

DR. C.E. OF O.&S.
CK. D.L.L.
DATE 4-27-73
SCALE AS SHOWN
SH. 2 OF 3 SHTS.
KANSAS GAS AND ELECTRIC COMPANY
KD-7348

NO.	DATE	REVISION	BY	CK.	APP.	NO.	DATE	REVISION	BY	CK.	APP.	NO.	DATE	REVISION	BY	CK.	APP.