

*POSTED  
9-10-76*

D-0720 - Unified School District  
No. 259 dedicates Street R-O-W  
generally located on the south  
side of Second St. in an area  
east of Davis

ACTION

	DATE
S/D COMMITTEE <i>accepted</i>	<i>2-23-76</i>
M.A.P.C. <i>Accepted</i>	<i>2-30-76</i>
B.C.C./B. CO. C. <i>Accepted</i>	<i>10-26-76</i>

DEDICATION REPORT AND PROGRESS

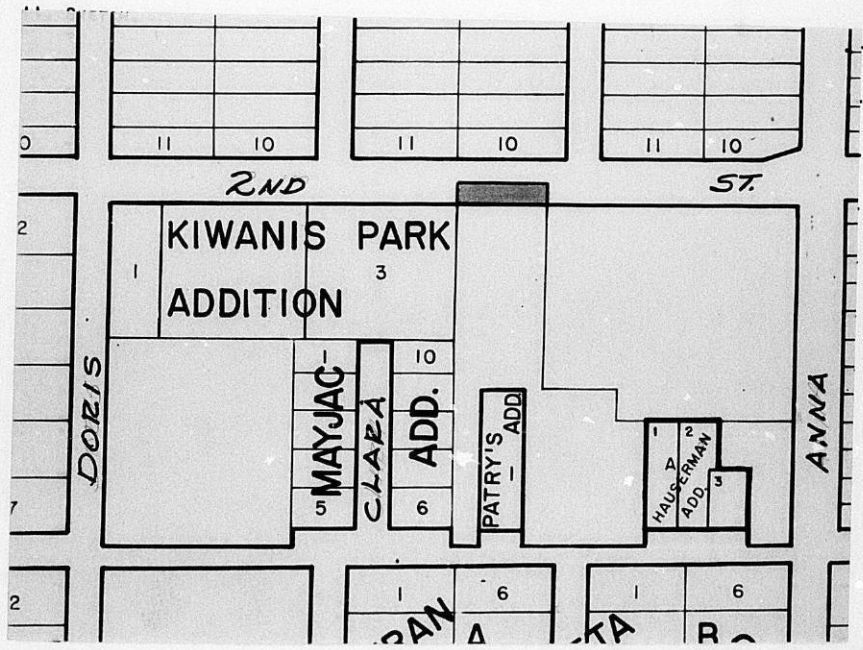
MAP No. 5147  
 SEC. No. 23  
 TWP. No. 27S  
 RANGE 1W

CASE No. D - 0720

I. OFFER TO DEDICATE: Street r-o-w  
 GENERALLY LOCATED: South side of Second St. in an area east of Doris.

LEGALLY DESCRIBED AS: \_\_\_\_\_

DEDICATED BY: Unified School District No. 259  
 AGENT: \_\_\_\_\_  
 ADDRESS: \_\_\_\_\_ PHONE \_\_\_\_\_  
 PURPOSE OF DEDICATION: \_\_\_\_\_



III. FILED 9-9-76 B.C.C. ACTION 10-26-76 Accepted  
 POSTED TO ATLAS  
 S/D COMM. ACTION 9-23-76 Receipt PLACED ON RECORD  
 M.A.P.C. ACTION 9-30-76 Accepted CITY CLERK'S No. \_\_\_\_\_

MAPC CASE NO. D-0      Dedication of  
D-0720      street right-of-way

Dedicated by:      Unified School District no. 259

Generally      located on the south side of 2nd Street  
in an area east of Doris

This dedication is given for the following reason:

Requirement of street improvement project

**ACTION:**      Accept the dedication and instruct the City Clerk to  
file with the Register of Deeds.

**BILL RECORDING FEE TO:**      Unified School District No. 259  
428 South Broadway 67202

5147  
23  
275  
1w

D 0720

DEDICATION

KNOW ALL MEN BY THESE PRESENTS:

That for and in consideration of the sum of One Dollar (\$1.00) and other good and valuable considerations, the receipt of which is hereby acknowledged, the undersigned, \_\_\_\_\_

Unified School District No. 259

being the owner \_\_\_\_\_ of the following described real estate in Sedgwick County, Kansas, to wit:

The north forty (40) feet of a tract of land in the Southwest Quarter, Section 23, Township 27 South, Range 1 West of the 6th P.M. more fully described as follows: Beginning four hundred ninety-nine (499) feet west of the northeast corner of said Southwest Quarter; thence west one hundred sixty-one (161) feet; thence south three hundred seventy-seven (377) feet; thence east one hundred sixty-one (161) feet; thence north three hundred seventy-seven (377) feet to the point of beginning.

*South side of Second St. in an area east of Doris*

do es hereby dedicate the above described real estate to the public for street purposes.

Executed this 8th day of September, 19 76.

Unified School District No. 259

*Gary N. Pottorff*

Gary N. Pottorff, President

STATE OF KANSAS }  
SEDGWICK COUNTY } SS

BE IT REMEMBERED, that on this 8th day of September, 19 76, before me a Notary Public in and for the said County and State

came Gary N. Pottorff

to me personally known to be the same person who executed the foregoing instrument and duly acknowledged the execution of the same.


IN WITNESS WHEREOF, I have hereunto subscribed my name and affixed by official seal, the day and year last above written.

*Charlotte Pottorff*  
Notary Public



My Commission Expires: April 16, 1977

WICHITA PUBLIC SCHOOLS  
Unified School District No. 259  
ADMINISTRATION BUILDING  
428 South Broadway  
WICHITA, KANSAS 67202  
September 8, 1976

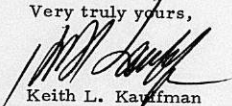


Mr. K. W. Linn, City Engineer  
455 North Main  
Wichita, Kansas 67202

Dear Mr. Linn:

Enclosed is the dedication of street right-of-way for  
Second Street at Dodge Elementary School. This was  
approved by the Board of Education at its meeting  
September 7, 1976.

Very truly yours,

  
Keith L. Kaufman  
Clerk

el  
enc.  
cc: Dr. Richard Holstead