

DR 77-25 - City of Wichita, Dep't
of Public Works requests Street
name change for Greenway Boulevard
between Blake Street and Pawnee
Avenue.

*POSTED
10-25-77
[Signature]*

ACTION

	DATE
S/D COMMITTEE	<u>11-3-77</u>
M.A.P.C.	<u>11-10-77</u>
B.C.C./B. SES	<u>11-22-77</u>

approved
Approved
Approved

closed

Map No. 5445
 Sec. 32
 Twp. 27
 Range 1E

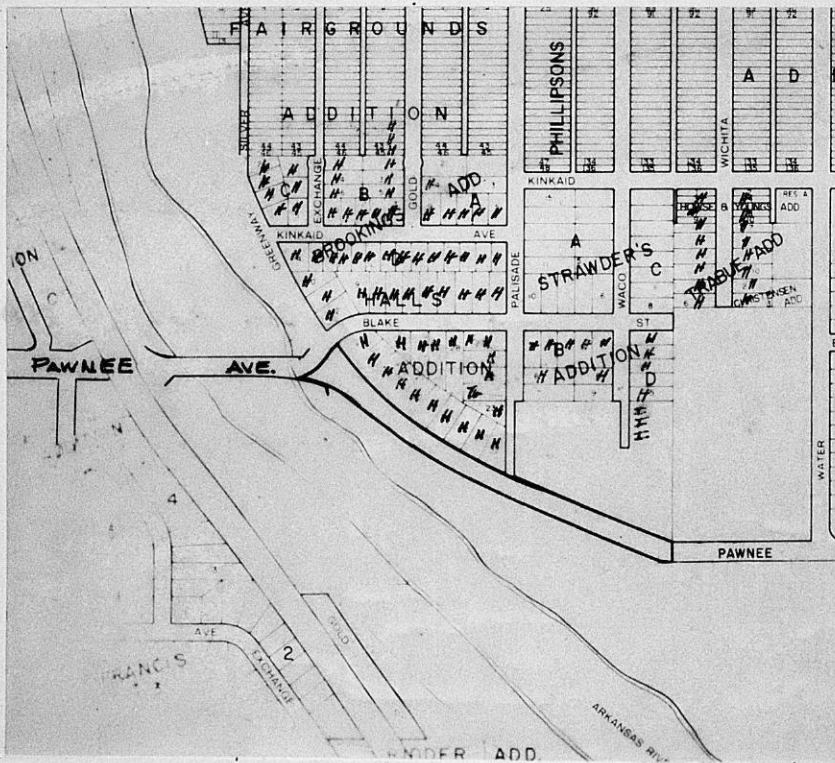
~~DR~~ DR 77-25
 SCZ- _____
 CU- _____
 Filed _____

AREA DATA:

1. Acres: 2.4 (75 ft. by 1408 ft.)
 2. Adjoining Zoning: E _____ S _____ W _____ N _____
 3. Land Use: East UNDEVELOPED South ARKANSAS RIVER
 West ARKANSAS RIVER North SINGLE FARM
 4. Sketch Plan Land Use is for: _____
 5. Present Land Use is for: STREET
 6. Area (is) (is not) platted.

PHOTO DATA:

Taken by _____ Date _____ Time _____



(86867) Published in the Daily Record on December 2, 1977

ORDINANCE NO. 35-308

AN ORDINANCE CHANGING THE NAME OF GREENWAY
BOULEVARD BETWEEN BLAKE AND PAWNEE AVENUE,
AND REPEALING ALL ORDINANCES OR PARTS THERE-
OF WHICH ARE IN CONFLICT THEREWITH.

BE IT ORDAINED BY THE GOVERNING BODY OF THE CITY OF
WICHITA, KANSAS:

That it is hereby declared to be in the interest and
convenience of the public to eliminate confusion in the name
of the following named street in the City of Wichita, and the
name of such street should be, and the same is hereby changed
from and after the effective date of this ordinance, and shall
be known, named, and designated by the new name as follows,
to-wit:

GREENWAY BOULEVARD BETWEEN BLAKE STREET AND
PAWNEE AVENUE in the City of Wichita, be changed
to PAWNEE AVENUE.

That all ordinances or parts thereof which are in con-
flict with this ordinance are hereby repealed.

That this ordinance shall take effect and be in force
from and after its passage and publication once in the official
City paper.

PASSED AND ADOPTED at Wichita, Kansas, this 29th
day of November, 1977.

Tony Casado, Mayor

ATTEST:

Donald C. Gisick
City Clerk

(SEAL)

Approved as to form:

John Dekker
Director of Law

November 14, 1977

Board of City Commissioners
City Hall
455 North Main
Wichita, Kansas 67202

Re: DR 77-25 - Street Name Change - Greenway Blvd. to Pawnee Avenue

Gentlemen:

At the regular meeting of the Metropolitan Area Planning Commission on November 10, 1977, a request initiated by the Department of Public Works for a street name change from Greenway Blvd. to Pawnee Avenue, was considered. It was the action of the Planning Commission to recommend approval of the change as follows:

GREENWAY BOULEVARD between Blake and Pawnee be changed
to PAWNEE AVENUE

An ordinance making effective the City Commissioner's approval of the street name change has been prepared in the format previously approved by the Department of Law, and two copies are attached.

It is requested that this matter be placed on the Manager's agenda for the City Commission meeting of November 22, 1977.

Respectfully submitted,

Robert A. Lakin
Secretary

RAL:CLN:et
Attachment

() Published in the Daily Record on _____

ORDINANCE NO. _____

AN ORDINANCE CHANGING THE NAME OF GREENWAY BOULEVARD BETWEEN BLAKE AND PAWNEE AVENUE, AND REPEALING ALL ORDINANCES OR PARTS THEREOF WHICH ARE IN CONFLICT THEREWITH.

BE IT ORDAINED BY THE GOVERNING BODY OF THE CITY OF WICHITA, KANSAS:

That it is hereby declared to be in the interest and convenience of the public to eliminate confusion in the name of the following named street in the City of Wichita, and the name of such street should be, and the same is hereby changed from and after the effective date of this ordinance, and shall be known, named, and designated by the new name as follows, to-wit:

GREENWAY BOULEVARD BETWEEN BLAKE STREET AND PAWNEE AVENUE in the City of Wichita, be changed to PAWNEE AVENUE.

That all ordinances or parts thereof which are in conflict with this ordinance are hereby repealed.

That this ordinance shall take effect and be in force from and after its passage and publication once in the official City paper.

PASSED AND ADOPTED at Wichita, Kansas, this _____ day of _____, 1977.

Tony Casado, Mayor

ATTEST:

Donald C. Gisick
City Clerk

(SEAL)

Approved as to form:

John Dekker
Director of Law

OFFICE COPY
DO NOT REMOVE

November 4, 1977

Re: City of Wichita, Department of Public Works, requests street name change for Greenway Boulevard between Blake street and Pawnee Avenue

TO WHOM IT MAY CONCERN:

At the regular meeting of the Subdivision Committee of the Metropolitan Area Planning Commission, November 3, 1977, the above captioned Street Name Change proposal was considered. The action of the Committee was to recommend that the requested street name change be approved.

This matter will be forwarded to the Planning Commission for its consideration on Thursday, November 10, 1977, at 1:30 p.m. If you should have any questions concerning this matter, please call.

Sincerely,

Curtis L. Newby
Junior Planner

CLN:et
cc:

Edwin L. and Madge Egnor, 605 West Blake, Wichita, Kansas 67213
James and Glenda McDaniel, 2314 Greenway Blvd., Wichita, Ks 67214
Eva L. Payne, 2320 Greenway Boulevard, Wichita, Kansas 67213
Judy G. Parks, 2328 Greenway Boulevard, Wichita, Kansas 67213
Olive M. Peterson, §A. B. Allen, 1717 N. Garland, Wichita, Ks 67203
Jesse B. and Cleo B. Beckley, 2338 Greenway Blvd., Wichita, Ks 67213
Neva Harlowe, §Geo. S. Wallace, 1417 Julianne, Wichita, Kansas 67203
Garland R. and Emma M. Draper, 2346 Greenway Blvd., Wichita, Ks 67213
Homer and Jeannette McKellips, 2354 Greenway Blvd., Wichita, Ks 67213
Charles W. and H. M. Knudsen, 2234 Greenway Blvd., Wichita, Ks 67213
Julia L. Stephan, 504 Broadmoor Court, Wichita, Kansas 67206

October 27, 1977

Re: City of Wichita, Department of Public Works, requests street name change for Greenway Boulevard between Blake street and Pawnee Avenue

TO WHOM IT MAY CONCERN:

An application for the street name change of the above referred to portion of Greenway Boulevard will be considered by the Sub-division Committee of the Metropolitan Area Planning Commission at a meeting held Thursday, November 3, 1977, at 1:00 p.m., in the Board Room, 1st Floor, City Hall, 455 North Main, Wichita, Kansas.

You are invited to attend this meeting and discuss with the members of the Committee your feelings as to whether or not this street name change should be approved.

Sincerely,

Curtis L. Newby
Junior Planner

CLN:et

cc:

Edwin L. and Madge Egnor, 605 West Blake, Wichita, Kansas 67213
James and Glenda McDaniel, 2314 Greenway Blvd., Wichita, Ks 67213
Eva L. Payne, 2320 Greenway Boulevard, Wichita, Kansas 67213
Judy G. Parks, 2328 Greenway Boulevard, Wichita, Kansas 67213
Olive M. Peterson, §Arthur B. Allen, 1717 N. Garland, Wichita, Ks 67203
Jesse B. and Cleo B. Beckley, 2338 Greenway Blvd., Wichita, Ks 67213
Neva Harlowe, §George S. Wallace, 1417 Julianne, Wichita, Ks 67203
Garland R. and Emma M. Draper, 2346 Greenway Blvd., Wichita, Ks 67213

TO WHOM IT MAY CONCERN
Re: Greenway Boulevard
October 27, 1977
Page Two

Homer and Jeanette McKellips, 2354 Greenway Blvd., Wichita, Ks 67213
Charles W. and Hazel M. Knudsen, 2234 Greenway Blvd., Wichita, Ks 67213
Julia L. Stephan, 504 Broadmoor Court, Wichita, Kansas 67206

Map 5445

DR 77-25

THE CITY OF WICHITA

OFFICE OF Administrative Division
Department of Public Works

DATE October 26, 1977

TO Robert Lakin, Planning Director

FROM Robert G. Vinson, Public Works Administrator

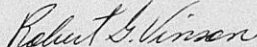
SUBJECT Greenway Boulevard
Street Name Change

On September 21, 1977 the Traffic Commission recommended that the street named as Greenway Boulevard between Blake and Water Street be changed to Pawnee.

Our office has made a survey of the residents to obtain their preferences on the recommendation. Of the five (5) tenants we were able to contact, a majority (four) did not object to the change. One resident did object due to the confusion resulting from an address change.

From our observation and findings, it is recommended the street name of Greenway Boulevard be changed to Pawnee between a line extending southwesterly from the south lot line of Lot 13, Halls Addition to Water Street. Although Halls Addition only designated Greenway Boulevard south to Palisade Avenue, it is recommended that Pawnee be designated by appropriate action to extend to Water Street to help clarify the naming of the curvilinear street connecting Pawnee east of Water and Pawnee west of Greenway Boulevard. It is recommended that the extension of the south lot line of Lot 13 be specified as the dividing line for designating Greenway Boulevard north of that line and Pawnee south of the line in order to facilitate signing of the junction of the streets.

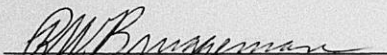
Attached is an ownership list for property adjacent to the streets.


Robert G. Vinson
Public Works Administrator

TRC/ml

cc: R. W. Bruggeman, Director of Public Works

APPROVED:


R. W. Bruggeman, Director of Public Works

OWNERSHIP LIST

Lot	Addition	Property Owner
13	Hall's Addition	Edwin L. Egnor and Madge Egnor 605 West Blake 67213
14	Same	James McDaniel and Glenda McDaniel 2314 Greenway Boulevard 67213
15	Same	Eva L. Payne 2320 Greenway Boulevard 67213
16	Same	Judy G. Parks 2328 Greenway Boulevard 67213
17	Same	Olive M. Peterson Address Unknown c/o Arthur B. Allen 1717 N. Garland 67203
18	Same	Jesse B. Beckley and Cleo B. Beckley 2338 Greenway Boulevard 67213
19	Same	Neva Harlowe, Address Unknown c/o George S. Wallace 1417 Julianne 67203
20	Same	Garland R. Draper and Emma M. Draper 2346 Greenway Boulevard 67213
21	Same	Garland R. Draper and Emma M. Draper 2346 Greenway Boulevard 67213
22	Same	Homer McKellips and Jeanette McKellips 2354 Greenway Boulevard 67213

Lot 12, Halls Addition, except beginning at the SW corner of Lot 9 in said Halls Addition thence Westerly 30 feet along the Southerly line of said lot 12 thence Northwesterly to a point where the Northeast corner of said Lot 12 joins said lot 9, thence Southeasterly along the lot line common to said lots 9 and 12 to beginning

Charles W. Knudsen and
Hazel M. Knudsen
2234 Greenway Boulevard 67213

Tract

Property Owner

Beginning 1160 feet West of the Southeast corner of Section 32-27-1E, thence West 510 feet, North 875 feet, East 510 feet, South 875 feet to beginning, except that portion condemned for street

Kansas State Holiness Assoc.
Address Unknown

A tract beginning at a point 51.7 feet North and 1670 feet West of the SE corner of Section 32-27-1E thence North 182.9 feet, thence West 95.1 feet, thence SW 140 feet, thence SE along the North line of Greenway Boulevard 136 feet to pob.

Julia L. Stephan
504 Broadmoor Court
67206

A tract in the SE $\frac{1}{4}$ of Section 32-27-1E, desc. as: Beg. 818.1 ft. South and 10 ft. East of the SW corner of Lot 135, Waco Avenue, English's 9th Addition, said point being also the SE corner of Lot 5, Block D, Strawder's Addition, thence West parallel with the South line of said English 9th Addition and along the South line of Strawder's Addition a distance of 566 feet; thence South 271 feet to the North line of Greenway Boulevard; thence SEly along the North line of said Boulevard to a point directly South of the pob, thence North 498.8 feet to the point of beginning, except last above described tract

Julia L. Stephan
504 Broadmoor Court
67206

We hereby certify the foregoing to be a true and correct list of the property owners of the previously described lots and tracts as shown by the last deeds of record on file in the Office of the Register of Deeds of Sedgwick County, Kansas, on the 27th day of September, 1977 at 7:00 o'clock A.M.

THE SECURITY ABSTRACT & TITLE COMPANY, INC.

By

Mary Sable

Vice President

Order No. 256094

wh