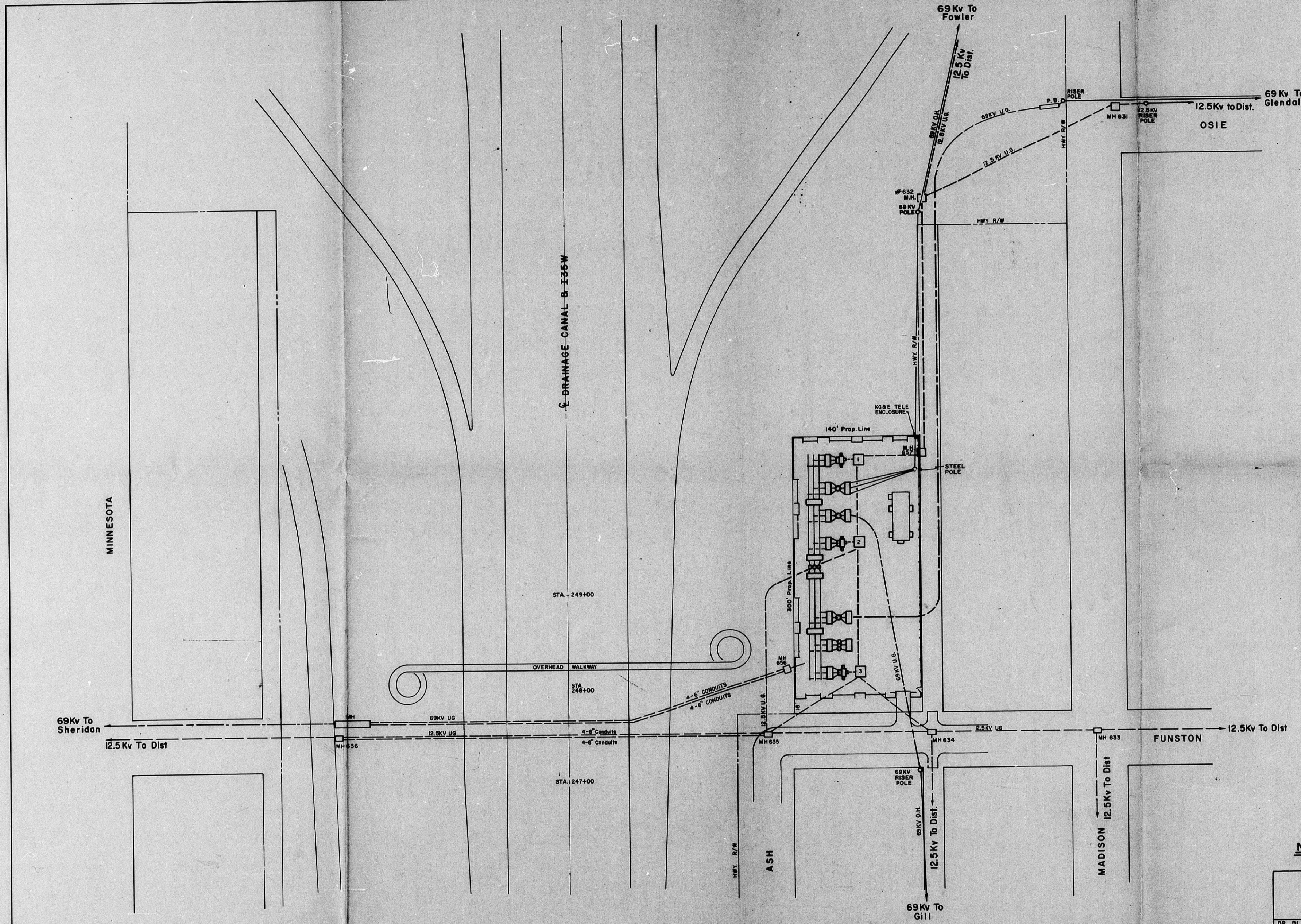


NO.	DATE	REVISION	BY	CR.	APP.	NO.	DATE	REVISION	BY	CR.	APP.	NO.	DATE	REVISION	BY	CR.	APP.
1	10-20-75	CHANGED FROM STOCKADE TO ROUGH CEDAR PANELS 8' REV DIM															
2	9-29-75	ADDED 4" WALK-IN GATE															

DR 78-23

CANAL SUBSTATION
WALL PLAN AND DETAILS

APPROVED: *[Signature]*
DATE: 8-22-75
SCALE: 1" = 10'-0" UOM
KANSAS GAS AND ELECTRIC COMPANY
ENGINEER: [Name]
SK: 1 OF 3 SHTS
KD-7242



TERMINATING ENCLOSURE LOCATION		
Approve By	Date	
PROPOSED COMMUNICATION CIRCUIT REQUIREMENTS		
TYPE	NO.	DESCRIPTION
SUPV.		
ALM.		
VOICE		
PILOTWIRE		
TELEMETERING		

WILL AMPLIFYING EQUIPMENT BE REQUIRED? YES NO

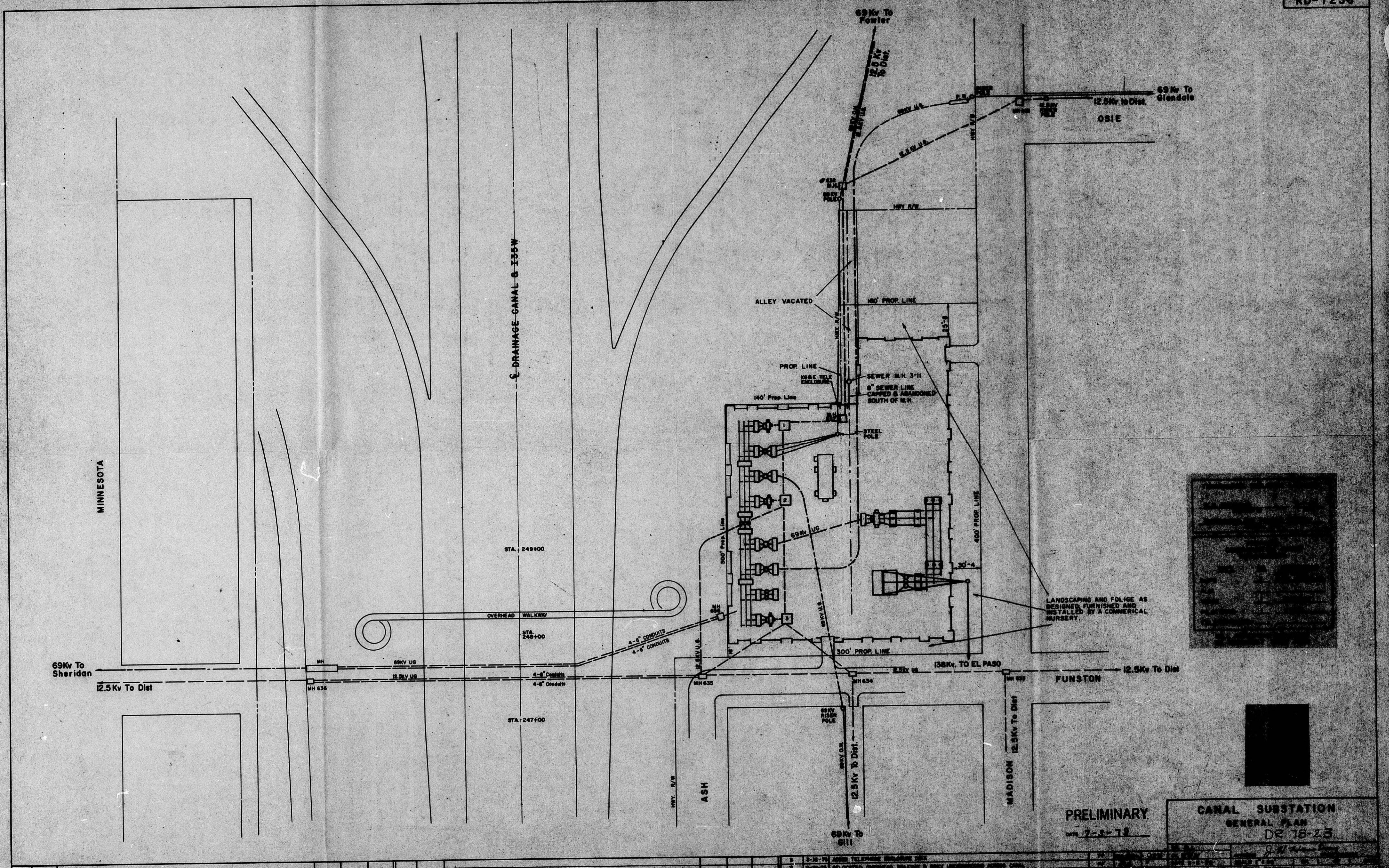
NEW

 DR78-23
CANAL SUBSTATION
GENERAL PLAN

NO.	DATE	REVISION	BY	CK.	APP.	NO.	DATE	REVISION	BY	CK.	APP.	NO.	DATE	REVISION
1	9-5-73	REVISED LOCATION OF 69KV CIRCUIT ACROSS CANAL												
2	9-26-73	RELOCATED OVERHEAD WALKWAY & 69KV UNDERGROUND ACROSS CANAL												

DR. D.L.L. APPROVED
 CK. C.E.W.
 DATE 9-5-73 SCALE 1"=50'
 KANSAS GAS AND ELECTRIC COMPANY
 ENGINEERING DEPT. WICHITA, KANSAS
KD-7236

KD-7236



PRELIMINARY
7-2-78

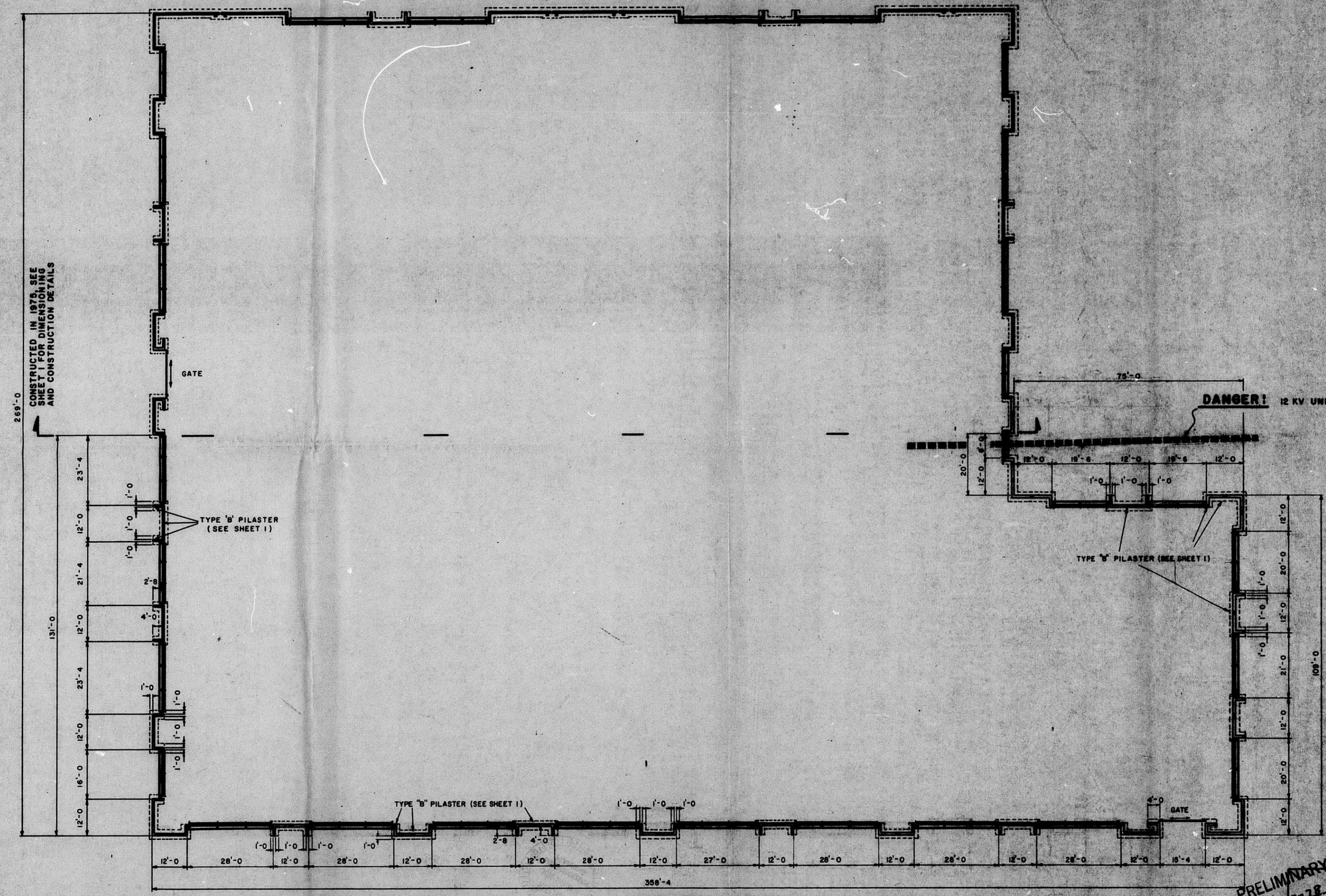
CANAL SUBSTATION
GENERAL PLAN
DR 78-23

NO.	DATE	REVISION	BY	CHK.	APP.	NO.	DATE	REVISION
1	5-11-78	DESIGNED FOR 1978/1979 CONST., EXPANDED WALL FOR 125 KV YARD						
2	5-11-78	REVISION LOCATIONS OF NEW SERVICE CHAMBERS						

FILMED FROM THE BEST AVAILABLE COPY

DR 78-23

RD-7242



PLAN VIEW

PRELIMINARY
 CANAL SUBSTATION
 WALL PLAN AND DETAILS
 DR 78-23

NO.	DATE	REVISION	BY	CHK.	APP.	NO.	DATE	REVISION	BY	CHK.	APP.	NO.	DATE	REVISION	BY	CHK.	APP.	NO.	DATE

FILMED FROM THE BEST
 AVAILABLE COPY