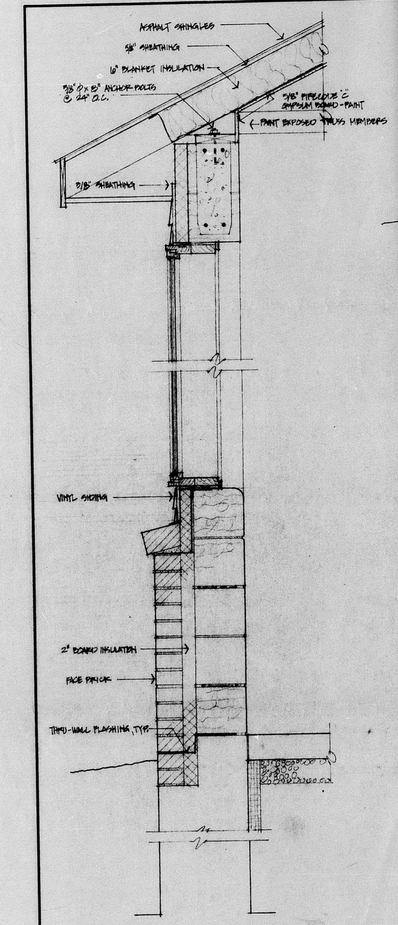


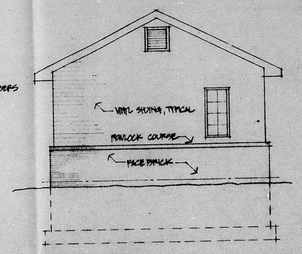


NORTH ELEVATION
1/4" = 1'-0"

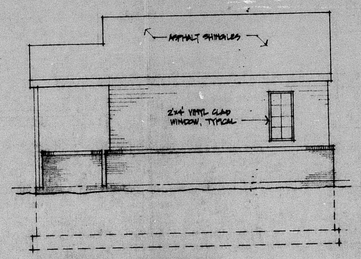


EAST ELEVATION (WEST SIMILAR)
1/4" = 1'-0"

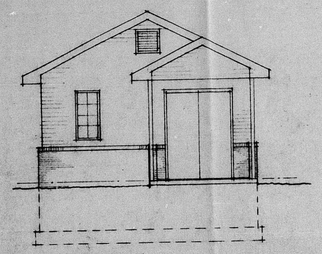

SOUTH ELEVATION
1/4" = 1'-0"

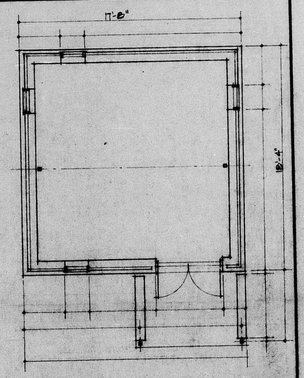


FLOOR PLAN
1/4" = 1'-0"

DR 89-7

PRELIMINARY

| REVISION | DATE | BY |
|---|---|---|
| | | |

KANSAS COLESEUM/WICHITA GREYHOUND TRACK
WATER LINES AND
BOOSTER PUMP STATION
ARCHITECTURAL/STRUCTURAL
PLANS AND DETAILS

APR 5 1989

DESIGN | DRAWN | SCALE:

WILSON & COMPANY
WICHITA — KANSAS

DATE: APRIL 1989
FILE NO. 88-3248
SHEET NO.
OF

FILMED FROM THE BEST AVAILABLE COPY