



Sedgwick County
Register of Deeds - Tonya Buckingham
Doc.#/Flm-Pg: 30301668

Receipt #: 2422117
Pages Recorded: 2

Recording Fee: \$0.00

Cashier: KVENATOR

Authorized By: Tonya Buckingham

Date Recorded: 04/11/2024 01:58:52 PM



**BEFORE THE CITY COUNCIL OF THE
CITY OF WICHITA, SEDGWICK COUNTY, KANSAS**

**IN THE MATTER OF THE VACATION OF A PORTION OF A)
PLATTED BUILDING SETBACK)**

**GENERALLY LOCATED ON THE SOUTH SIDE OF WEST)
61ST STREET NORTH AND WITHIN ONE-QUARTER MILE)
WEST OF NORTH MERIDIAN AVENUE)**

VAC2024-00007

MORE FULLY DESCRIBED BELOW

VACATION ORDER

NOW on this 9th day of April 2024, comes on for hearing the petition for vacation filed by Lynn Porter (owner) praying for the vacation of a portion of a platted building setback, to wit:

Vacating the south 15 feet of the north 25 feet of the east 30 feet of the west 100 feet of the platted 25-foot building setback, Lot 5, Block 2, Fox Meadows Addition, Wichita, Sedgwick County, Kansas.


The City Council, after being duly and fully informed as to fully understand the true nature of this petition and the propriety of granting the same, makes the following findings:

1. That due and legal notice has been given by publication, as required by law, in The Wichita Eagle on February 22, 2024, which was at least 20 days prior to the public hearing.
2. No private rights will be injured or endangered by the vacation of the described portion of a platted building setback, and the public will suffer no loss or inconvenience thereby.
3. In justice to the petitioner, the prayer of the petitioner ought to be granted.
4. No written objection to said vacation has been filed with the City Clerk by any owner or adjoining owner who would be a proper party to the petition.
5. The vacation of the described portion of a platted building setback should be approved.


April 9, 2024
VAC2024-00007

IT IS, THEREFORE, BY THE CITY COUNCIL, on this 9th day of April 2024, ordered that the above-described portion of a platted building setback is hereby vacated. IT IS FURTHER ORDERED that the City Clerk shall send this original Vacation Order to the Sedgwick County Register of Deeds for recording.


ATTEST:


Jamie Buster, City Clerk




Lily Wu, Mayor, City of Wichita

Approved as to Form:


Jennifer Magana, City Attorney and Director of Law

UNOFFICIAL COPY

DEED-Quit Claim

THIS INDENTURE, Made this 24 day of March, 2002, between

APRIL D. PORTER, a single person,

PARTY OF THE FIRST PART, and

LYNN E. PORTER, a single person,

PARTY OF THE SECOND PART,



Monica J. Taylor
DEPUTY

This space reserved for REGISTER OF DEEDS

STATE OF KANSAS)
SEDGWICK COUNTY) SS

APR 4 3 31 PM '02

BILL MEEK
REGISTER OF DEEDS

WITNESSETH, That said party of the first part, in consideration of the sum of One and 00/100 DOLLARS (\$1.00), the receipt of which is hereby acknowledged, does by these presents, remise, release and quit claim, unto said party of the second part, his heirs and assigns, all the following described real estate situated in the County of Sedgwick and State of Kansas, to-wit:

Lots 5-6, Block 2, Fox Meadows Addition to Wichita, Sedgwick County, Kansas, commonly known as 6162 North Custer, Wichita, KS 67204

Pursuant to a Journal Entry of Judgment and Decree of Divorce dated the 1st day of February, 2002, and filed with the Court on or about March 12, 2002, in the case captioned In the Matter of the Marriage of Lynn E. Porter and April D. Porter, filed in the Eighteenth Judicial District Court, Sedgwick County, Kansas, Family Law Department, under Case No. 01 D 3888.

TO HAVE AND TO HOLD THE SAME, Together with all and singular the tenements, hereditaments, and appurtenances thereto belonging or in any wise appertaining, forever.

IN WITNESS WHEREOF, the said party of the first part has hereunto set her hand the day and year first above written.

April Porter
APRIL D. PORTER

STATE OF KANSAS, SEDGWICK COUNTY, ss:

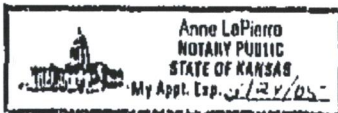
The foregoing instrument was acknowledged before me this 24 day of March, 2002, by April D. Porter, a single person.

My appointment expires:

Sent to
County Clerk

Anne LaPierro
Notary Public

APR 04 2002
For Entry on
Transfer Record



Return to: T. Michael Wilson
Stinson, Lasswell & Wilson, L.C.
300 W. Douglas, Suite 430
Wichita, Kansas 67202
(316) 264-9137

No Real Estate Sales Questionnaire required pursuant to K.S.A. 79-1437(e)(8)

**BEFORE THE CITY COUNCIL OF THE
CITY OF WICHITA, SEDGWICK COUNTY, KANSAS**

**IN THE MATTER OF THE VACATION OF A PORTION OF A)
PLATTED BUILDING SETBACK)**

**GENERALLY LOCATED ON THE SOUTH SIDE OF WEST)
61ST STREET NORTH AND WITHIN ONE-QUARTER MILE)
WEST OF NORTH MERIDIAN AVENUE)**

VAC2024-00007

MORE FULLY DESCRIBED BELOW

VACATION ORDER

NOW on this 9th day of April 2024, comes on for hearing the petition for vacation filed by Lynn Porter (owner) praying for the vacation of a portion of a platted building setback, to wit:

Vacating the south 15 feet of the north 25 feet of the east 30 feet of the west 100 feet of the platted 25-foot building setback, Lot 5, Block 2, Fox Meadows Addition, Wichita, Sedgwick County, Kansas.

The City Council, after being duly and fully informed as to fully understand the true nature of this petition and the propriety of granting the same, makes the following findings:

1. That due and legal notice has been given by publication, as required by law, in The Wichita Eagle on February 22, 2024, which was at least 20 days prior to the public hearing.
2. No private rights will be injured or endangered by the vacation of the described portion of a platted building setback, and the public will suffer no loss or inconvenience thereby.
3. In justice to the petitioner, the prayer of the petitioner ought to be granted.
4. No written objection to said vacation has been filed with the City Clerk by any owner or adjoining owner who would be a proper party to the petition.
5. The vacation of the described portion of a platted building setback should be approved.


April 9, 2024
VAC2024-00007

IT IS, THEREFORE, BY THE CITY COUNCIL, on this 9th day of April 2024, ordered that the above-described portion of a platted building setback is hereby vacated. IT IS FURTHER ORDERED that the City Clerk shall send this original Vacation Order to the Sedgwick County Register of Deeds for recording.



Lily Wu, Mayor, City of Wichita


ATTEST:



Jamie Buster, City Clerk



Approved as to Form:



Jennifer Magana, City Attorney and Director of Law



Wichita-Sedgwick County Metropolitan Area Planning Department

April 10, 2024

Above & Beyond Roofing
And Construction LLC
Attn: Sean Fallis
2315 E. Fager St.
Wichita, KS 67216

Ref: VAC2024-00007: Vacation request in the City to vacate 15 feet of the 25 feet platted setback along the north property line on property zoned SF-5 Single-family Residential, generally located on the southwest corner of West 61st Street North and North Custer Street.

Dear Applicant;

At its regular meeting on April 9, 2024, the Wichita City Council considered the above captioned request. The action of the City Council was to APPROVE the vacation request.

Sincerely,

A handwritten signature in blue ink, appearing to read 'Philip Zevenbergen'.

Philip Zevenbergen, AICP
Current Plans
Division Manager

cc: Lynn Porter, 6162 N. Custer, Wichita, KS 67204



**Wichita-Sedgwick County
Metropolitan Area
Planning Department**

March 18, 2024

Above & Beyond Roofing
And Construction LLC
Attn: Sean Fallis
2315 E. Fager St.
Wichita, KS 67216

Ref: VAC2024-00007: Vacation request in the City to vacate 15 feet of the 25 feet platted setback along the north property line on property zoned SF-5 Single-family Residential, generally located on the southwest corner of West 61st Street North and North Custer Street.

Sean,

At the **Thursday, March 14, 2024**, meeting of the Metropolitan Area Planning Commission (MAPC), the above-referenced vacation request was approved subject to the following conditions:

- (1) Vacate the described portion of the platted setback. Provide planning staff with legal descriptions of the approved vacated portion of the platted setback on a Word document, via e-mail, to be used on the Vacation Order. This must be provided to Planning prior to the case going to Council for final action.
- (2) Any relocation or reconstruction of utilities made necessary by this vacation shall be the responsibility and at the expense of the applicant. Provide Planning with any needed easements dedicated by separate instrument with original signatures. These conditions must be completed prior to the case going to Council for final action.
- (3) All improvements shall be according to City Standards and at the applicant's expense.
- (4) Per MAPC Policy Statement #7, all conditions shall be completed within one year of approval by the MAPC or the vacation request will be considered null and void. All vacation requests are not complete until the Wichita City Council or the Sedgwick County Board of County Commissioners have taken final action on the request and the Vacation Order and all required documents have been provided to the City, County and/or franchised utilities and the necessary documents have been recorded with the Register of Deeds.

When all of the above conditions have been completed and there are no other documents requested; this case will be scheduled for final action by the Wichita City Council at the first appropriate date after **March 28, 2024**, (end of the two-week protest period). Wichita City Council will consider this item on **Wednesday, April 9, 2024**. This letter also serves as a reminder that the vacation notification signs should now be removed from the property. If you have any questions concerning this case, please contact our office at 268-4421.

VAC2024-00007: Vacation request in the City to vacate 15 feet of the 25 feet platted setback along the north property line on property zoned SF-5 Single-family Residential, generally located on the southwest corner of West 61st Street North and North Custer Street.

March 18, 2024

Page 2

Sincerely,

A handwritten signature in blue ink, appearing to read "Philip Zevenbergen", written over a faint blue line.

Philip Zevenbergen, AICP
Current Plans Division Manager

PZ:IJ

cc: Lynn Porter, 6162 N Custer, Wichita KS 67204



The Beaufort Gazette
 The Belleville News-Democrat
 Bellingham Herald
 Centre Daily Times
 Sun Herald
 Idaho Statesman
 Bradenton Herald
 The Charlotte Observer
 The State
 Ledger-Enquirer

Durham | The Herald-Sun
 Fort Worth Star-Telegram
 The Fresno Bee
 The Island Packet
 The Kansas City Star
 Lexington Herald-Leader
 The Telegraph - Macon
 Merced Sun-Star
 Miami Herald
 El Nuevo Herald

The Modesto Bee
 The Sun News - Myrtle Beach
 Raleigh News & Observer
 Rock Hill | The Herald
 The Sacramento Bee
 San Luis Obispo Tribune
 Tacoma | The News Tribune
 Tri-City Herald
 The Wichita Eagle
 The Olympian

AFFIDAVIT OF PUBLICATION

Account #	Order Number	Identification	Order PO	Amount	Cols	Depth
23834	521838	Print Legal Ad-IPL01603430 - IPL0160343	OCA 150004-MAPC/BZA	\$186.74	3	74 L

Attention: MANDY HEBERT

CITY OF WICHITA / MABCD
 271 W 3RD ST N
 3RD FLOOR STE 301
 WICHITA, KS 67202
 kgonzalez@wichita.gov

OCA 150004

Published in The Wichita Eagle on February 22, 2024

(One Time Only)
 MAPC/BZA March 14, 2024
 OFFICIAL HEARING NOTICE

NOTICE IS HEREBY GIVEN that on Thursday, March 14, 2024, no earlier than 1:30 p.m., the Wichita-Sedgwick County Metropolitan Area Planning Commission/Board Zoning Appeals will consider the following applications. The meeting will be held in person at the Ronald Reagan Building, 271 West Third Street, 2nd Floor, Wichita, KS 67202. Public participation is encouraged (see instructions below). Virtual participation is not available. If you have any questions regarding the meeting or items on this notice, please call the Wichita-Sedgwick County Metropolitan Area Planning Department at (316) 268-4421.

EZA2024-00005: Variance request in the City to reduce the required parking for Group Residence, Limited from 12 to 8 parking spaces on property zoned TF-3 Two-Family Residential District, generally located north of West 50th Street South and one-quarter mile east of South Seneca Street (742 West 50th Court South).

CON2024-00004: Conditional Use request in the City to allow an Accessory Apartment in the SF-5 Single-Family District, generally located on the east side of South Kessler Street and within one-quarter mile north of West Maple Street (210 South Kessler Street).

CON2024-00006: Conditional Use request in the City to allow Group Residence, Limited on property zoned TF-3 Two-Family Residential District to allow a HomePlus for up to 12 people, generally located north of West 50th Street South and one-quarter mile east of South Seneca Street (742 West 50th Court South).

VAC2024-00007: Vacation request in the City to vacate 15 feet of the 25 feet platted setback along the north property line on property zoned SF-5 Single-Family Residential, generally located on the southwest corner of West 61st Street North and North Custer Street.

VAC2024-00008: Vacation request in the city to vacate a drainage easement by separate instrument on property zoned LI Limited Industrial, located on the south side of West Harry Street, and one-half mile west of South Meridian Avenue (1601 S. Sheridan St.).

ZON2024-00003: Zone Change request in the City from SF-5 Single-Family Residential to TF-3 Two-Family Residential, generally located south of West 50th Street South and within a half-mile east of South Seneca Street.

ZON2024-00004: Zone Change request in the City from SF-5 Single-Family Residential to TF-3 Two-Family Residential for duplex development, located within one-quarter mile west of South Seneca Street and on the south side of West Haskell Avenue (1509 West Haskell Avenue).

ZON2024-00005: Zone Change request in the City from SF-5 Single-Family Residential to TF-3 Two-Family Residential for duplex development, located 375- north of West 29th Street North and on the east side of North Hood Avenue.

ZON2024-00007: Zone Change request in the City from SF-5 Single-Family Residential to TF-3 Two-Family Residential for duplex development on property located on the east side of South Meridian Avenue and within one-quarter mile south of West 55th Street South.

ZON2024-00008: Zone Change request in the City from SF-5 Single-Family Residential and TF-3 Two-Family Residential to TF-3 Two-Family Residential and MF-29 Multi-Family Residential on property located on the east side of South Rock Road, one-half mile north of East 39th Street North.

Complete legal descriptions are available for public inspection at the Metropolitan Area Planning Department, 271 W. Third St., 2nd Floor, Wichita, Kansas 67202. As provided in Section V of the Wichita-Sedgwick County Unified Zoning Code, the same will then and there be discussed and considered by the said MAPC, and all persons interested in said matters will be heard at this time concerning their views and wishes in the premises, and any protest against any of the provisions of the proposed changes to the zoning regulations will be considered by the MAPC as by law provided.

Options to participate:

1) Attend in-Person at the Ronald Reagan Building, 271 West Third Street, 2nd Floor, Wichita, Kansas 67202. Self-paid parking is available nearby. If you have any written or visual materials you wish to present, please contact Planning Department Graphics staff (316-268-4464) by 5:00 PM, 3 days prior to the meeting.

2) Submit Comments Ahead of Time regarding items on the Planning Commission agenda to the Wichita-Sedgwick County Metropolitan Area Planning Department (Planning Department) – using the contact information below. The comments received ahead of the submission deadline will be shared with the MAPC, prior to or during the meeting. Planning Department staff make efforts to share all comments but may not be able to share those received after the deadlines below. Please be sure to provide ample time for delivery. Written Comments should be submitted by 5:00 PM the day before the meeting. Video and Audio Comments (mp3, etc.) formats be submitted at least 3 days prior to the MAPC meeting. The comments should indicate which item they pertain to and be less than three (3) minutes in duration.

Email: Planning@wichita.gov

Mailing Address:

Wichita-Sedgwick County Metropolitan Area Planning Department

Attn: Scott Wadle

271 W. 3rd Street – Suite 201

Wichita, KS 67202

Phone: 316.268.4421

Fax: 316.858.7764

3) If you need accommodations pursuant to the ADA, please contact Planning Staff within one week prior to the scheduled meeting.

Option to View Remotely (Not Participate)

The meeting will be streamed live and recorded. Virtual comment is not available. To view the live stream or recording, follow the link: <https://www.wichita.gov/Planning>.

WITNESS MY HAND on February 22, 2024

Scott Wadle, Secretary

Wichita-Sedgwick County

Metropolitan Area Planning Commission

IPL0160343

Feb 22 2024

In The STATE OF KANSAS

In and for the County of Sedgwick

1 insertion(s) published on:

02/22/24

STATE OF KANSAS)

SS

County of Sedgwick)

Stefani Beard, of lawful age, being first duly sworn, deposeth and saith: That he is Record Clerk of The Wichita Eagle, a daily newspaper published in the City of Wichita, County of Sedgwick, State of Kansas, and having a general paid circulation on a daily basis in said County, which said newspaper has been continuously and uninterruptedly published in said County for more than one year prior to the first publication of the notice hereinafter mentioned, and which said newspaper has been entered as second class mail matter at the United States Post Office in Wichita, Kansas, and which said newspaper is not a trade, religious or fraternal publication and that a notice of a true copy is hereto attached was published in the regular and entire Morning issue of said The Wichita Eagle from 02/22/2024 to 02/22/2024.

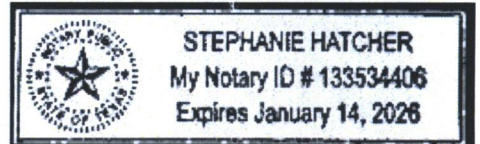
Stefani Beard

I certify (or declare) under penalty of perjury that the foregoing is true and correct.

DATED: 02/28/2024

Stephanie Hatcher

Notary Public in and for the state of Texas, residing in Dallas County



Extra charge for lost or duplicate affidavits.
 Legal document please do not destroy!

STAFF REPORT

CASE NUMBER: VAC2024-00007 - City vacation of a portion of platted building setback.

APPLICANT/AGENT: Lynn Porter (applicant)/ Above and Beyond Roofing and Construction, LLC (agent)

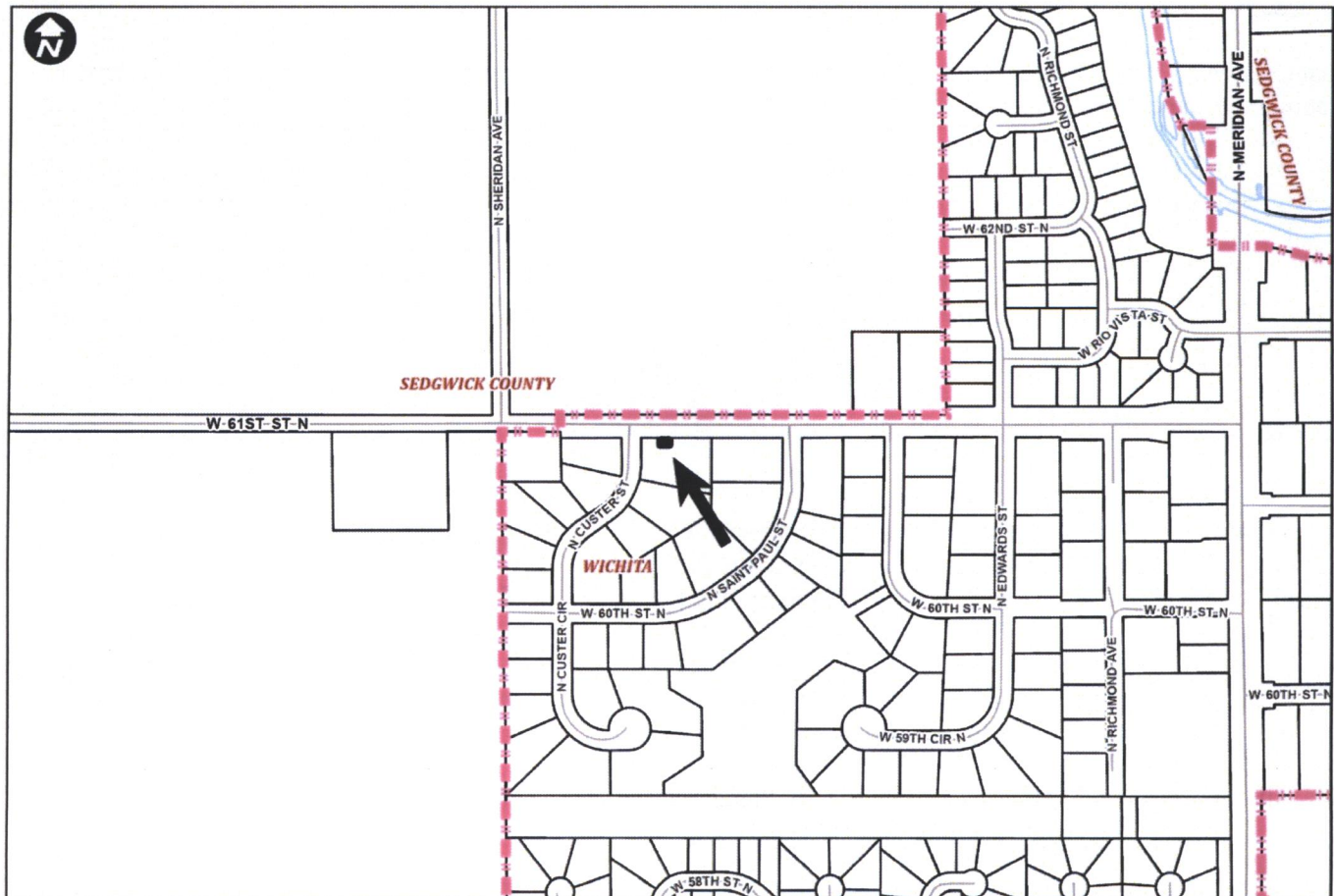
LEGAL DESCRIPTION: Vacating the south 15 feet of the north 25 feet of the east 30 feet of the west 100 feet of the platted 25-foot building setback, Lot 5, Block 2, Fox Meadows Addition, Wichita, Sedgwick County, Kansas.

LOCATION: Generally located within one-quarter mile west of North Meridian Avenue and on the south side of West 61st Street North (6162 North Custer St.). (WCC VI)

REASON FOR REQUEST: To permit construction of a detached garage.

CURRENT ZONING: The site and properties on the east, south, and west sides are zoned SF-5 Single-Family Residential District and are developed with single-family dwellings. Property to the north, across West 61st Street North is in unincorporated Sedgwick County, zoned SF-20 Single-Family Residential District, and is an agricultural field.

VICINITY MAP:



The applicant is requesting the vacation of the south 15 feet of the 25-foot platted setback on the north side of Lot 5, Block 2, Fox Meadows Addition, Wichita, Sedgwick County, Kansas. The site is generally located within one-quarter mile west of North Meridian Avenue and on the south side of West 61st Street North. The property is zoned SF-5 Single-Family Residential District (SF-5) and currently with a single-family dwelling. The purpose of this request is to reduce the setback from 25 feet to 10 feet to allow construction of a new, detached garage. The site has access off of North Custer Street with a paved driveway that serves the attached garage to the single-family dwelling. The Fox Meadows Addition Plat has complete access control along West 61st Street between North Custer Street and North St. Paul Street except for one opening. Lot 8 (on the southwest corner of West 61st and St. Paul Streets) has an opening onto West 61st Street. Therefore, no additional openings are permitted.

The applicant's property is made up of Lots 5 and 6, Block 2. Combined as a zoning lot, the front zoning setback would be determined along the narrow portion of the lot, which is the west property line of Lot 5, along North Custer Street. Therefore, had the 25-foot platted setback along West 61st Street North not been established, the zoning setback would be considered a street side setback at 15 feet. The request to reduce the setback to 10 feet exceeds the street side zoning setback standard by 5 feet. However, the area of the building that would encroach does not exceed 300 square feet. Therefore, a zoning setback at this location could be adjusted by up to 50 percent permit the construction of the detached garage.

There are no public utilities in the vacation area. Public Works and Utilities; Wichita Fire; and Traffic Engineering have no objection to the vacation. Neither Evergy nor Cox have any objection. Evergy commented that the applicant will need to maintain proper clearance of their nearby poles and lines when constructing the proposed garage. Brandon Chadd, Area Design Representative for Evergy can be contacted for this item at 785-508-2700. The Fox Meadows Addition was recorded with the Register of Deeds May 5, 1988.

Based upon information available prior to the public hearing and reserving the right to make recommendations based on subsequent comments from Public Works, Stormwater, Water and Sewer, Traffic, Fire, franchised utility representatives and other interested parties, planning staff has listed the following considerations (but not limited to) associated with the request to vacate the described portion of platted building setback.

- A. That after being duly and fully informed as to fully understand the true nature of this petition and the propriety of granting the same, the MAPC makes the following findings:
1. That due and legal notice has been given by publication as required by law, in the Wichita Eagle, of notice of this vacation proceeding one time February 22, 2024, which was at least 20 days prior to this public hearing.
 2. That no private rights will be injured or endangered by vacating the described portion of the platted building setback and that the public will suffer no loss or inconvenience thereby.
 3. In justice to the petitioner, the prayer of the petition ought to be granted.

Conditions (but not limited to) associated with the request:

- (1) Vacate the described portion of the platted setback. Provide planning staff with legal descriptions of the approved vacated portion of the platted setback on a Word document, via e-mail, to be used on the Vacation Order. This must be provided to Planning prior to the case going to Council for final action.
- (2) Any relocation or reconstruction of utilities made necessary by this vacation shall be the responsibility and at the expense of the applicant. Provide Planning with any needed easements dedicated by separate instrument with original signatures. These conditions must be completed prior to the case going to Council for final action.
- (3) All improvements shall be according to City Standards and at the applicant's expense.

- (4) Per MAPC Policy Statement #7, all conditions shall be completed within one year of approval by the MAPC or the vacation request will be considered null and void. All vacation requests are not complete until the Wichita City Council or the Sedgwick County Board of County Commissioners have taken final action on the request and the Vacation Order and all required documents have been provided to the City, County and/or franchised utilities and the necessary documents have been recorded with the Register of Deeds.

SUBDIVISION COMMITTEE'S RECOMMENDED ACTION

The Subdivision Committee recommends approval per staff recommendations.

Attachments:

1. Setback Exhibit
2. Aerial Map
3. Plat Excerpt



- VAC2024-00007
- Storm Structures
- Enclosed Gravity Pipe
- Force Main
- Open Channel
- Siphon
- ♦ Water Hydrants
- Sewer Manholes
- Sewer Mains
- Water Valves
- Water Mains



Software: ArcGIS
 Map Data Sources:
 City of Wichita
 Sedgwick County
 Prepared: 2/7/2024

It is understood that while the City of Wichita, Data Center Geographical Information Systems Department have no indication and reason to believe that there are inaccuracies in information incorporated in this laser map, the City of Wichita does not warrant the accuracy, representation or data displayed, with respect to the information or data displayed. Public property represented on this map is not intended to be inclusive.

