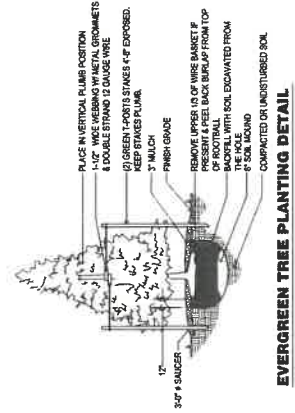


**PLANT SCHEDULE**

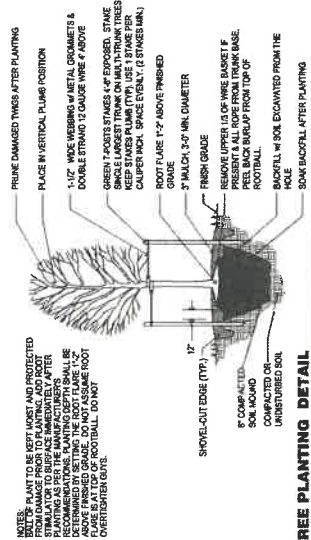
KEY	QTY	COMMON NAME	BOTANICAL NAME	SIZE & METHOD OF TRIMMING
1	1	LAUREL WAX	LAURUS NOBILIS	2" CAL. 1/2"
2	1	LAUREL WAX	LAURUS NOBILIS	2" CAL. 1/2"

**LANDSCAPE CODE CALCULATIONS**  
 RESIDENTIAL UNITS (RESURF)  
 REQUIRED BUFFER CALCULATION  
 NORTH PROPERTY LINE - 200.77' ± - IS TREES REQUIRED? SHALL BE DETERMINED  
 TREES SHALL BE PLANTED ON EITHER SIDE (REFERENCE CIVIL FOR SETBACKS)  
 WITHIN 10' OF PROPERTY LINE

TREES SHALL BE PLANTED ON EITHER SIDE (REFERENCE CIVIL FOR SETBACKS) WITHIN 10' OF PROPERTY LINE



**EVERGREEN TREE PLANTING DETAIL**  
 NOT TO SCALE



**TREE PLANTING DETAIL**  
 NOT TO SCALE

**LANDSCAPE PLAN**  
 APPROVED 12/16/24 BY [Signature]  
 DP-343

**LANDSCAPE PLAN**  
 APPROVED 12/16/24 BY [Signature]  
 DP-343

Wichita-Sedgwick County  
Metropolitan Area Building  
and Construction Department

REVIEWED FOR CODE COMPLIANCE

SMALL TREE SPECIES SUCH AS THE ONE OR TWO AND THE ONE OR TWO SPECIES SHOULD BE PLANTED IN THE FRONT OF THE PROPERTY TO PROVIDE VISUAL SCREENING FOR THE PROPERTY. THE CITY OF WICHITA IS RESPONSIBLE FOR THE COST OF THE PLANTING. THE CONTRACTOR IS RESPONSIBLE FOR THE CARE AND MAINTENANCE OF THE PLANTS THROUGHOUT THE CONSTRUCTION PERIOD. THE CONTRACTOR SHALL BE RESPONSIBLE FOR THE PROTECTION OF ALL EXISTING PLANTS AND TREES ON THE PROPERTY. THE CONTRACTOR SHALL BE RESPONSIBLE FOR THE PROTECTION OF ALL EXISTING PLANTS AND TREES ON THE PROPERTY.

DATE: 11/03/22 BY: Kyle McLaren



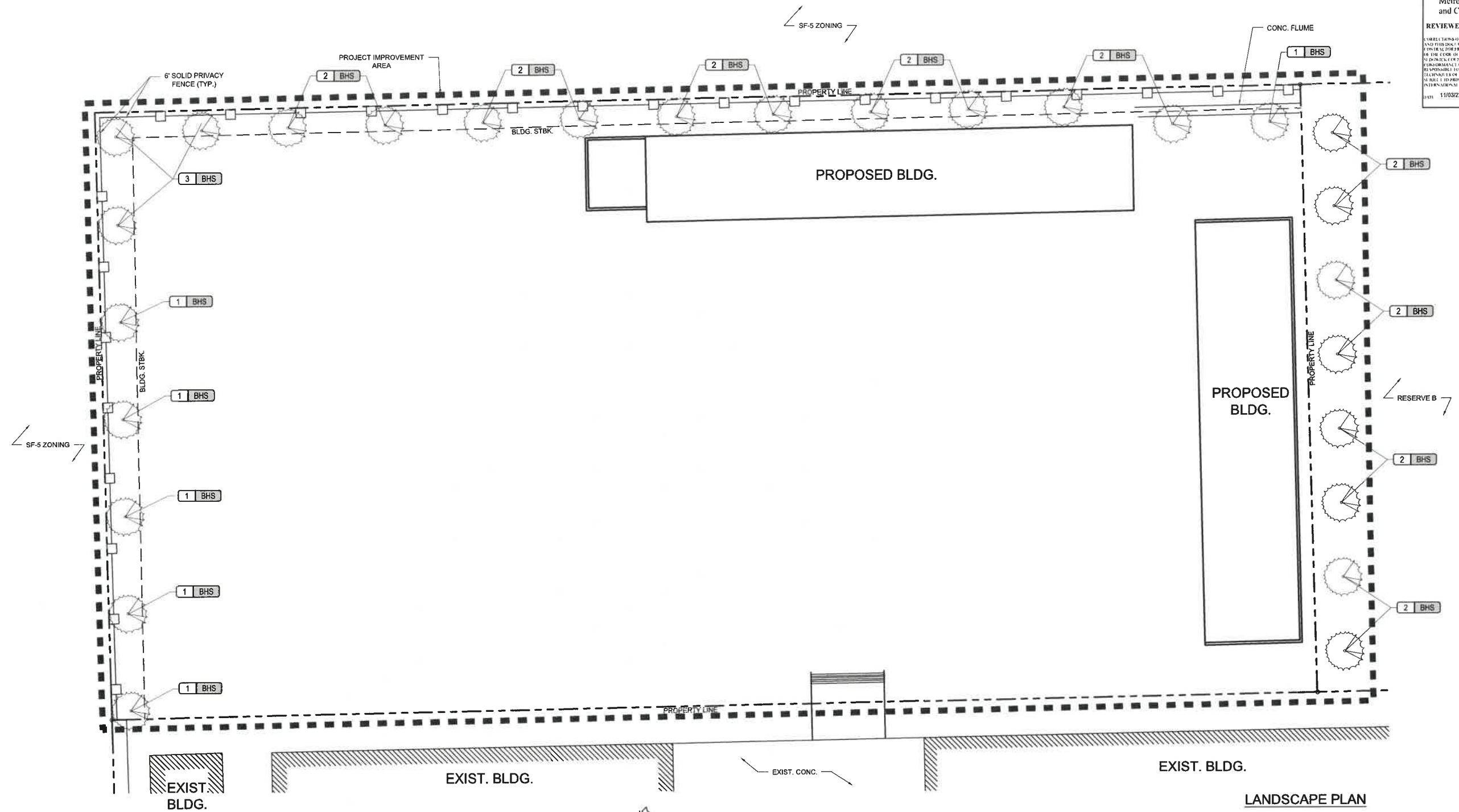
**MAX SECURITY STORAGE**  
1530 N 135th ST W  
Wichita, KS 67235

Drawn by: ---  
Checked by: DMM

Issue  
Date Description

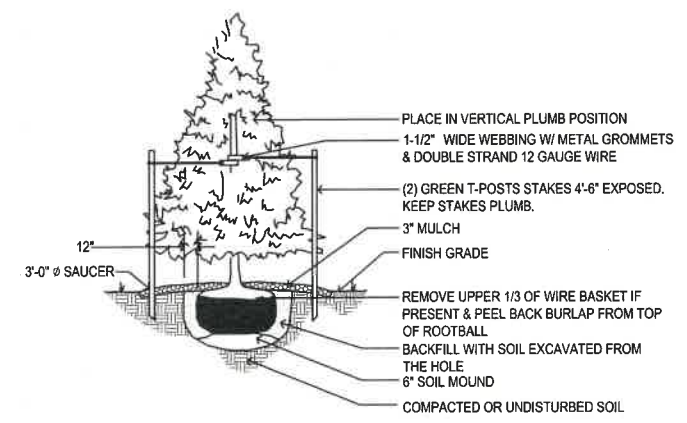
Sheet number:  
**L1.0**

Sheet contents:  
LANDSCAPE PLAN



**LANDSCAPE PLAN**

APPROVED 12/6/24 BY [Signature]  
DP-343 2 of 2



**PLANT SCHEDULE**

KEY	QTY	COMMON NAME	BOTANICAL NAME	SIZE & METHOD OF HANDLING
<b>DECIDUOUS TREES</b>				
BHS	27	BLACK HILLS SPURGE	PICEA GLAUCA 'DENSATA'	7'-8" MIN. HT.

**LANDSCAPE CODE CALCULATIONS**

RESIDENTIAL BUFFER SCREENING  
(NORTH AND EAST PROPERTY LINE)

REQUIRED BUFFER CALCULATIONS  
NORTH PROPERTY LINE = 250 LF / 40 = 7 TREES REQUIRED  
EAST PROPERTY LINE = 496 LF / 40 = 13 TREES REQUIRED

