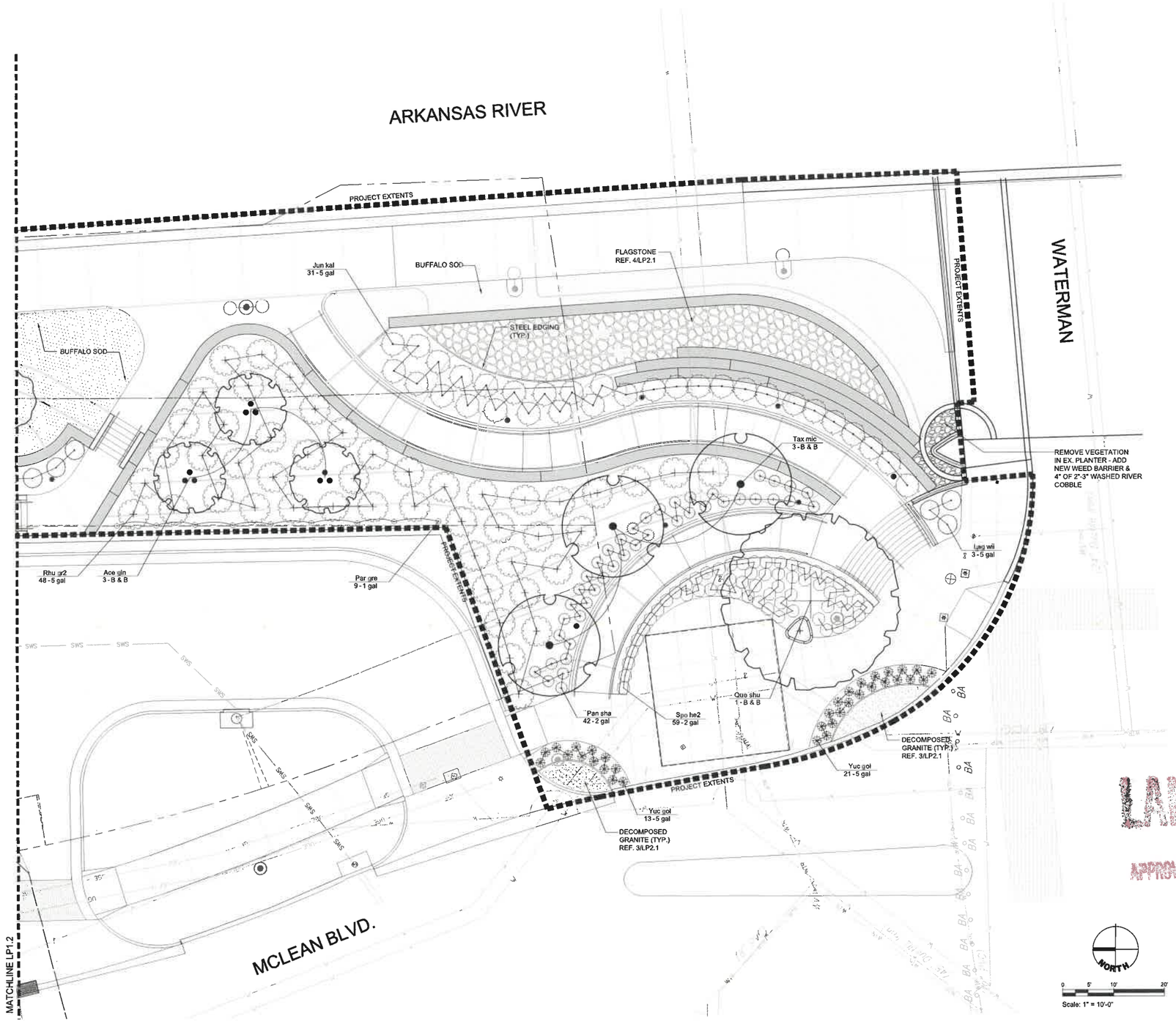

LANDSCAPE PLAN

APPROVED 1/27/25 BY
PUD #61 1 of 11

PRINTS ISSUED

DATE	PURPOSE	NO.
01.15.25	PERMIT REVIEW	

RIVER CORRIDOR IMPROVEMENTS
WEST BANK - RIVERFRONT
STADIUM
WICHITA, KS

LK ARCHITECTURE
345 Riverview, Suite 200, Wichita, KS 67203
T 316.268.0230 F 316.268.0205

JEFFREY J. LINWEAVER
LICENSED
LA-0879
KANSAS
LANDSCAPE ARCHITECT

01.15.25

CONTACT: J. BEST
DRAWN: JAB
CHECKED: J. BEST
PROJECT NUMBER:

SHEET TITLE:
LANDSCAPE PLAN

SHEET NUMBER:
LP1.1

LANDSCAPE PLAN
APPROVED 1/27/25 BY
PUD #61 2 of 11

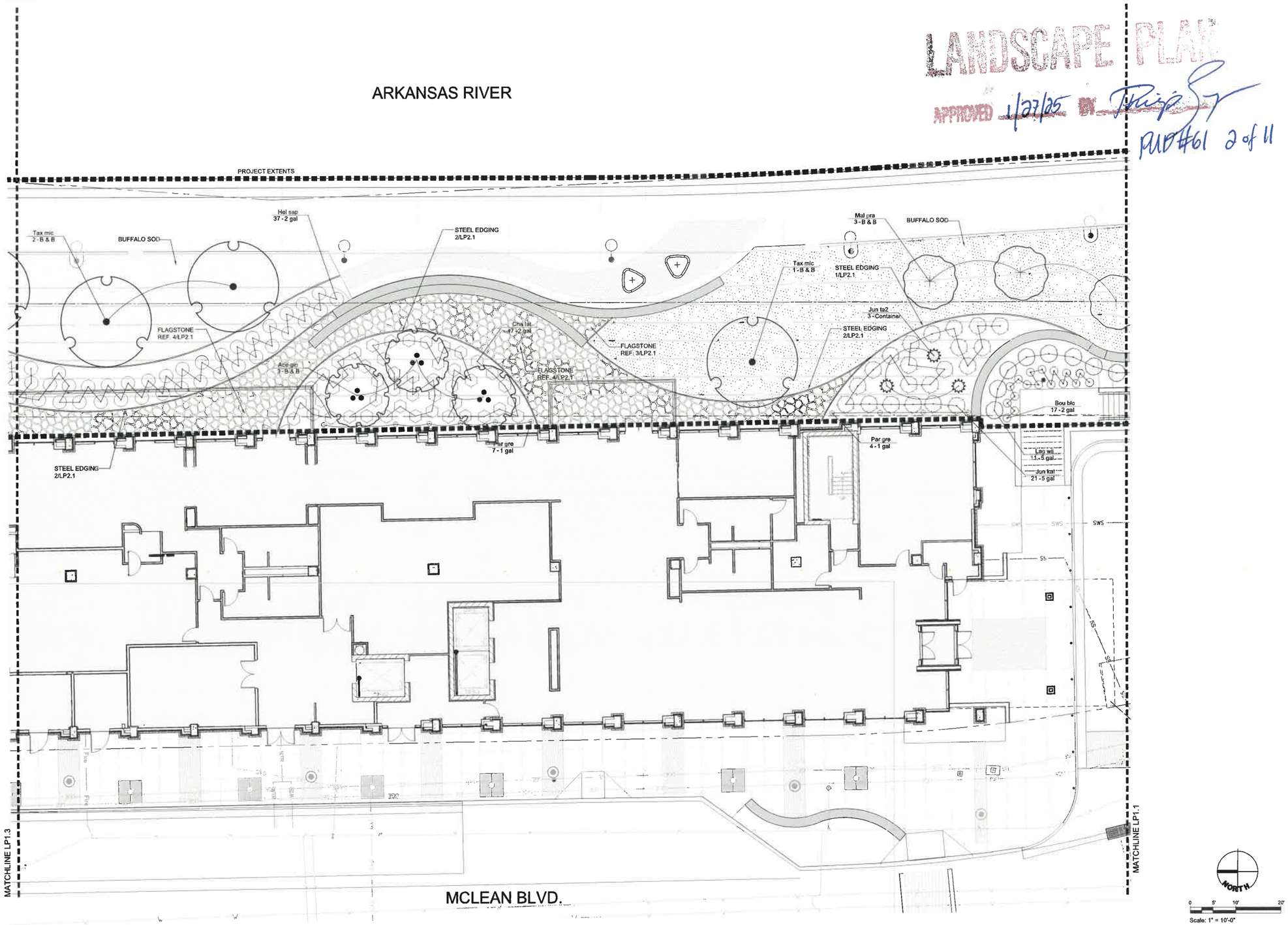

PRINTS ISSUED

DATE	PURPOSE	NO.
01.15.25	PERMIT REVIEW	

RIVER CORRIDOR IMPROVEMENTS
WEST BANK - RIVERFRONT
STADIUM
WICHITA, KS

LK ARCHITECTURE
345 Riverview, Suite 200, Wichita, KS 67203
T 316.268.0230 F 316.268.0205

JEFFREY ALAN BEST
LICENSED
14879
KANSAS
LANDSCAPE ARCHITECT
01.15.25

CONTACT: J. BEST
DRAWN: JB
CHECKED: J. BEST
PROJECT NUMBER:

SHEET TITLE:
LANDSCAPE PLAN

SHEET NUMBER:
LP1.2

LANDSCAPE PLAN
APPROVED 1/27/25 BY
PUD#61 3 of 11

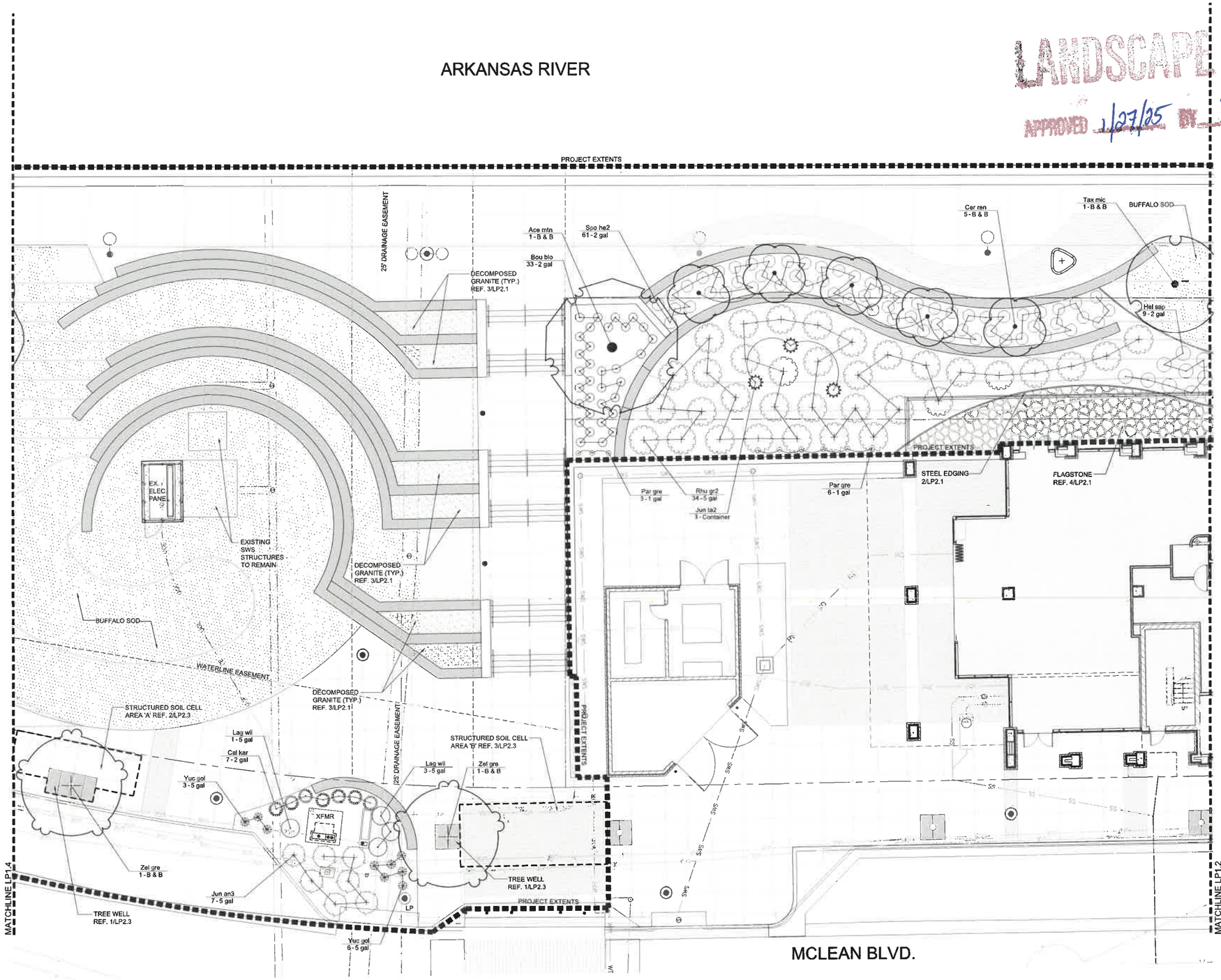

PRINTS ISSUED

DATE	PURPOSE	NO.
01.15.25	PERMIT REVIEW	

RIVER CORRIDOR IMPROVEMENTS
WEST BANK - RIVERFRONT
STADIUM
WICHITA, KS

LK ARCHITECTURE
345 Riverview, Suite 200, Wichita, KS 67203
T 316.268.0230 F 316.268.0205

JEFFREY A. WEST
LICENSED
11-1679
KANSAS
LANDSCAPE ARCHITECT
01.15.25

CONTACT: J. BEST
DRAWN: JB
CHECKED: J. BEST
PROJECT NUMBER:

SHEET TITLE:
LANDSCAPE PLAN

SHEET NUMBER:
LP1.3

LANDSCAPE PLAN
APPROVED 1/27/25
PUD #61 4 of 11

ARKANSAS RIVER

PROJECT EXTENTS

STEEL EDGING
1/LP2.1

BUFFALO SOD

Tax mic
5 - B & B

20' DRAINAGE EASEMENT

STEEL EDGING
2/LP2.1

FLAGSTONE
REF. 4/LP2.1

Que nig
3 - B & B

BUFFALO SOD

Par gre
19 - 1 gal

Jun kal
50 - 5 gal

STRUCTURED SOIL CELL
AREA 'A' REF. 2/LP2.3

20' DRAINAGE EASEMENT

Pan sha
90 - 2 gal

STRUCTURED SOIL CELL
AREA 'A' REF. 2/LP2.3

PROJECT EXTENTS

MATCHLINE LP1.5

Zel gre
1 - B & B

TREE WELL
REF. 1/LP2.3

Bou blo
16 - 2 gal

Zel gre
1 - B & B

TREE WELL
REF. 1/LP2.3

Jun an3
8 - 5 gal

MCLEAN BLVD.

MATCHLINE LP1.3

NORTH

0 5' 10' 20'
Scale: 1" = 10'-0"

PRINTS ISSUED

DATE	PURPOSE	NO.
01.15.25	PERMIT REVIEW	

RIVER CORRIDOR IMPROVEMENTS
WEST BANK - RIVERFRONT
STADIUM
WICHITA, KS

LK ARCHITECTURE
345 Riverview, Suite 200, Wichita, KS 67203
T 316.268.0230 F 316.268.0205

JEFFREY A. WEST
LICENSED
LA-679
KANSAS
LANDSCAPE ARCHITECT

01.15.25

CONTACT: J. BEST
DRAWN: JB
CHECKED: J. BEST
PROJECT NUMBER:

SHEET TITLE:
LANDSCAPE PLAN

SHEET NUMBER:
LP1.4

LANDSCAPE PLAN
APPROVED 1/27/25 BY
PUD #61 5 of 11

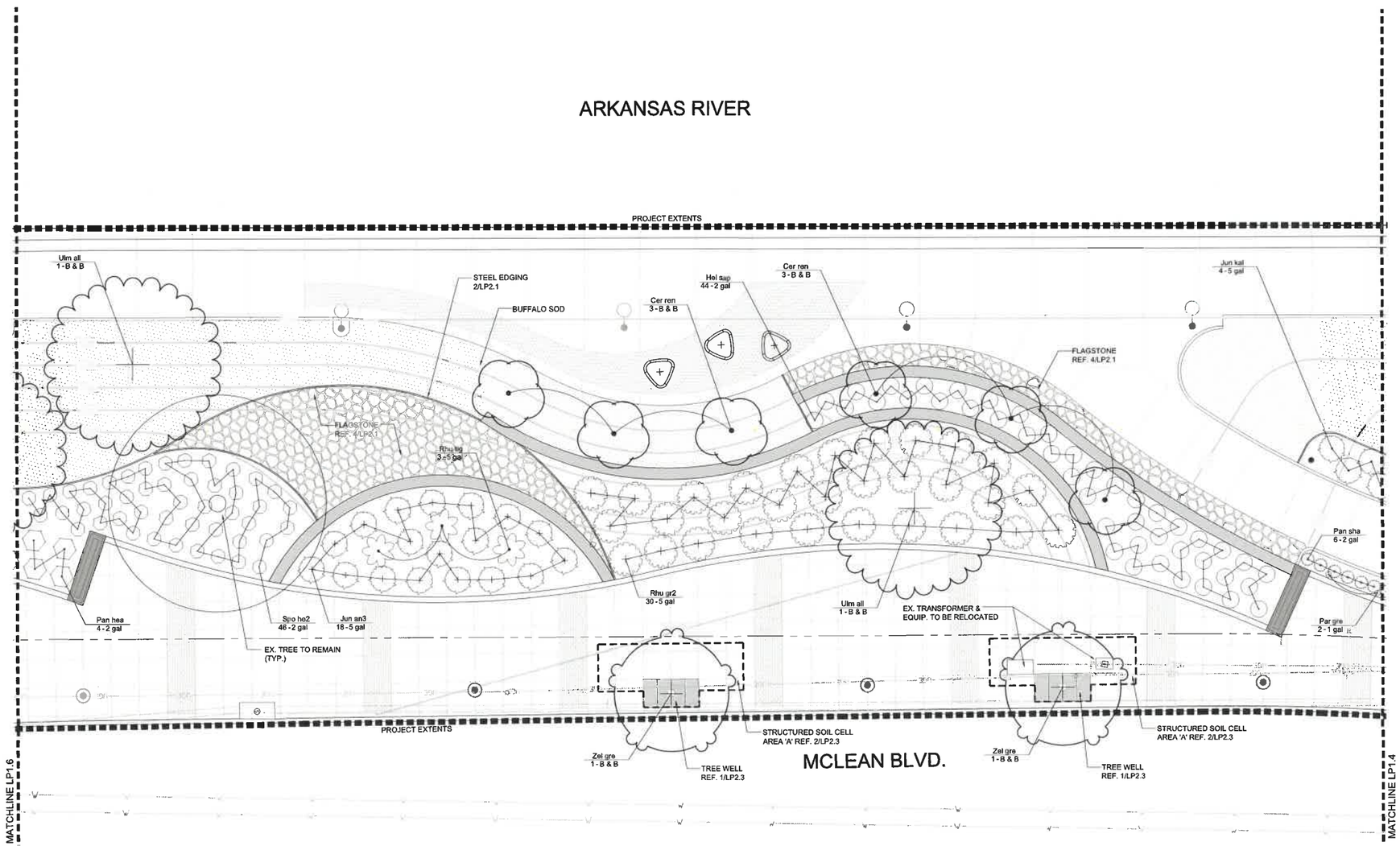

NORTH

0 5' 10' 20'
Scale: 1" = 10'-0"

PRINTS ISSUED

DATE	PURPOSE	NO.
01.15.25	PERMIT REVIEW	

RIVER CORRIDOR IMPROVEMENTS
WEST BANK - RIVERFRONT
STADIUM
WICHITA, KS

LK ARCHITECTURE
345 Riverview, Suite 200, Wichita, KS 67203
T 316.268.0230 F 316.268.0205

JEFFREY ALAN BEST
LICENSED
1114679
KANSAS
LANDSCAPE ARCHITECT

01.15.25

CONTACT: J. BEST
DRAWN: JB
CHECKED: J. BEST
PROJECT NUMBER:

SHEET TITLE:
LANDSCAPE PLAN

SHEET NUMBER:
LP1.5

LANDSCAPE PLAN
APPROVED 1/27/25
PUD#61 6 of 11

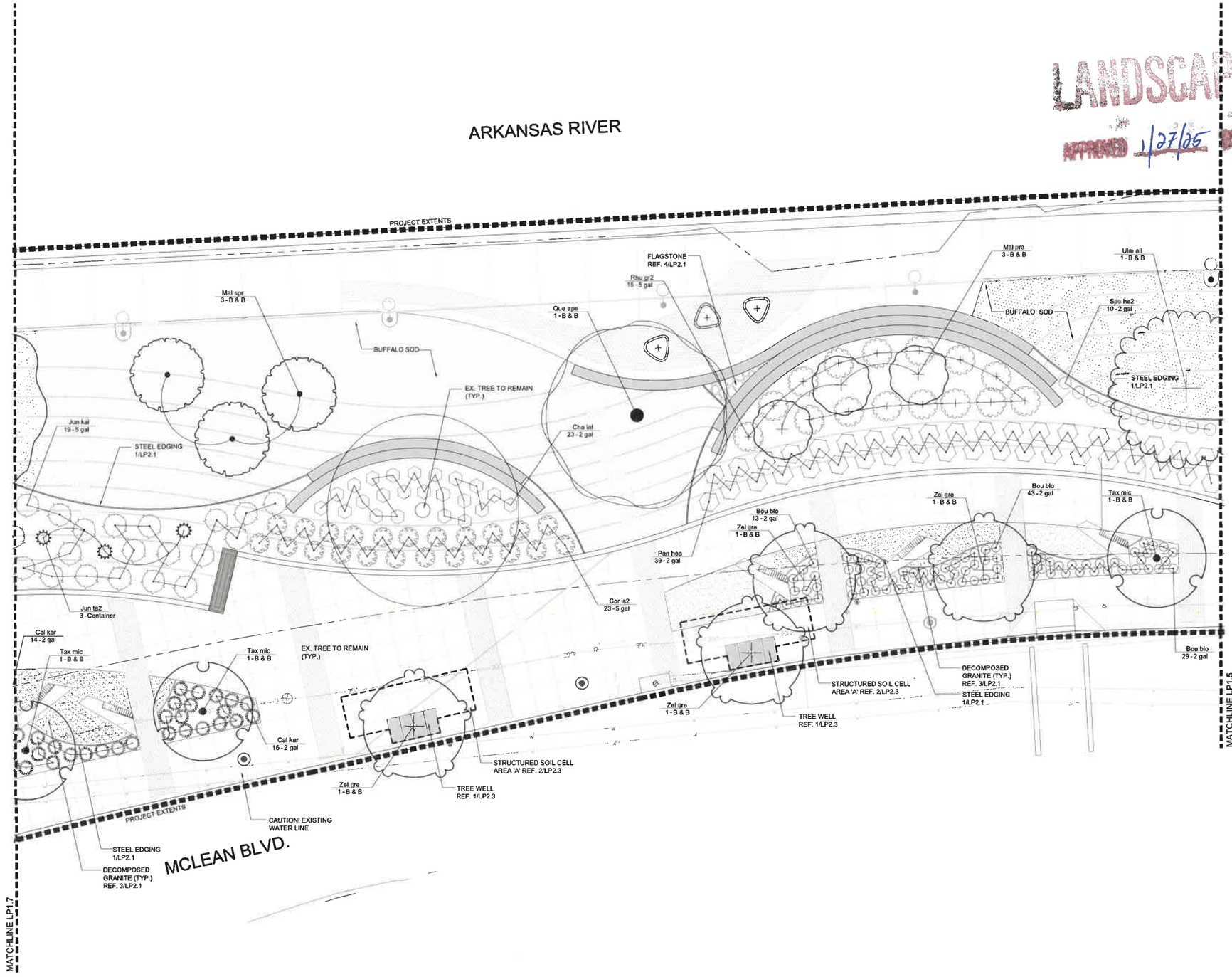

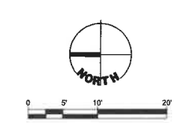

PRINTS ISSUED

DATE	PURPOSE	NO.
01.15.25	PERMIT REVIEW	

RIVER CORRIDOR IMPROVEMENTS
WEST BANK - RIVERFRONT
STADIUM
WICHITA, KS

LK ARCHITECTURE
345 Riverview, Suite 200, Wichita, KS 67203
T 316.268.0230 F 316.268.0205

JEFFREY ALAN BEST LICENSED 679 KANSAS LANDSCAPE ARCHITECT
01.15.25

CONTACT: J. BEST
DRAWN: JB
CHECKED: J. BEST
PROJECT NUMBER:

SHEET TITLE:
LANDSCAPE PLAN

SHEET NUMBER:
LP1.6

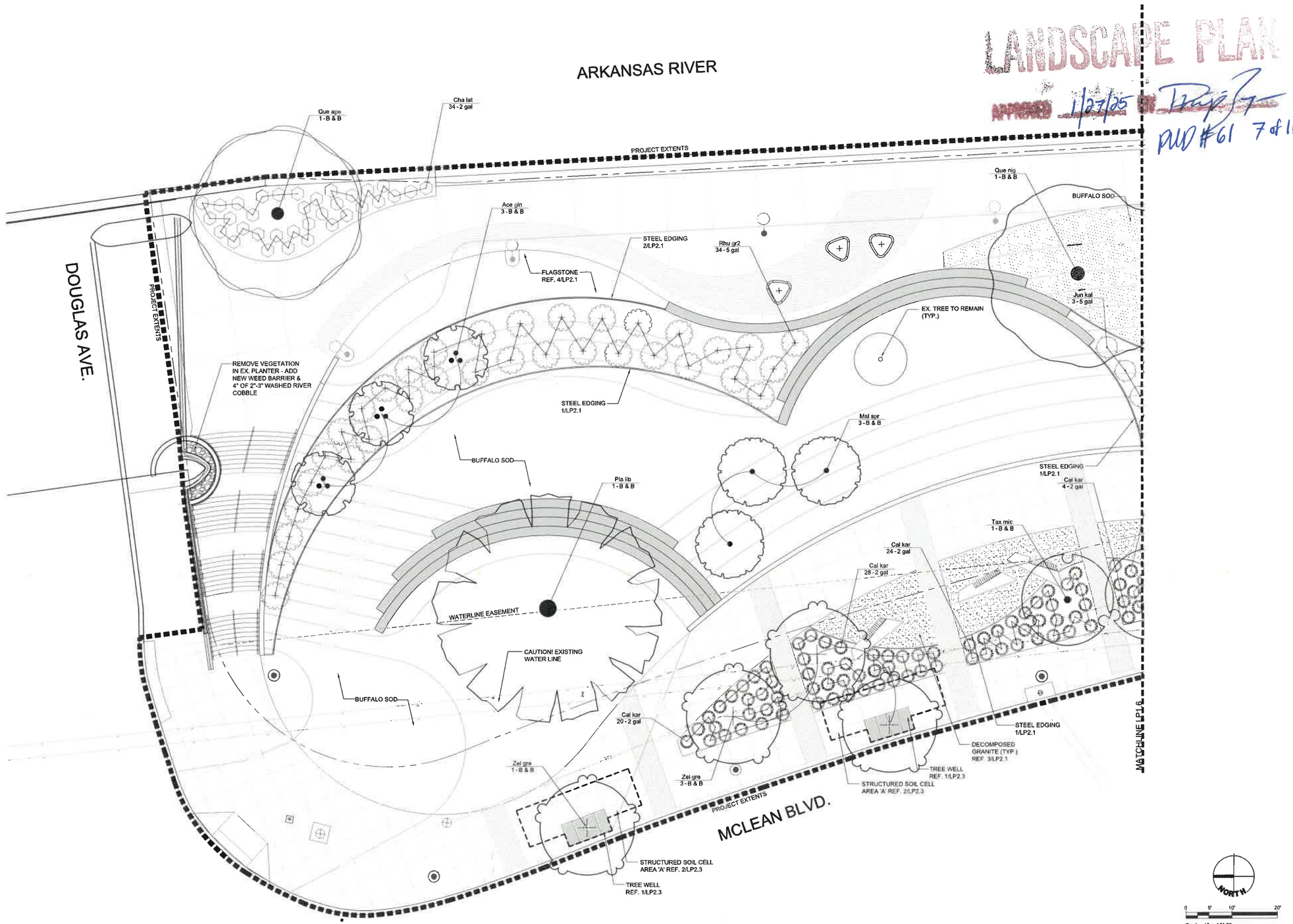

LANDSCAPE PLAN
APPROVED 1/27/25 BY
PUD #61 7 of 11

PRINTS ISSUED

DATE	PURPOSE	NO.
01.15.25	PERMIT REVIEW	

RIVER CORRIDOR IMPROVEMENTS
WEST BANK - RIVERFRONT
STADIUM
WICHITA, KS

LK ARCHITECTURE
345 Riverview, Suite 200, Wichita, KS 67203
T 316.268.0230 F 316.268.0205

JEFFREY A. WEST
LICENSED
11-4-679
KANSAS
LANDSCAPE ARCHITECT

01.15.25

CONTACT: J. BEST
DRAWN: JAB
CHECKED: J. BEST

PROJECT NUMBER:

SHEET TITLE:
LANDSCAPE PLAN

SHEET NUMBER:
LP1.7

LANDSCAPE NOTES

GENERAL

1. THE CONTRACTOR IS SPECIFICALLY CAUTIONED THAT THE LOCATIONS AND/OR ELEVATIONS OF EXISTING UTILITIES AS SHOWN ON THESE PLANS IS BASED ON RECORDS OF THE VARIOUS UTILITY COMPANIES AND, WHERE POSSIBLE, MEASUREMENTS TAKEN IN THE FIELD. THE INFORMATION IS NOT BE RELIED ON AS BEING EXACT OR COMPLETE. THE CONTRACTOR MUST CALL THE APPROPRIATE UTILITY COMPANY TO REQUEST EXACT FIELD LOCATION OF UTILITIES. IT SHALL BE THE RESPONSIBILITY OF THE CONTRACTOR TO RELOCATE ALL EXISTING UTILITIES WHICH CONFLICT WITH THE PROPOSED IMPROVEMENTS SHOWN ON THE PLANS.

2. LANDSCAPE CONTRACTOR SHALL PROVIDE LABOR, MATERIALS AND SERVICE NECESSARY TO FURNISH AND INSTALL MATERIALS AS SPECIFIED HEREIN AND AS SHOWN ON THE PLANS.

3. THE CONTRACTOR SHALL REFER TO SPECIFICATION SECTION FOR ADDITIONAL REQUIREMENTS AND RELATED TO PLANTING AND LANDSCAPING. THE CONTRACTOR WILL BE EXPECTED TO FOLLOW ALL THE REQUIREMENTS CALLED FOR IN THE SPECIFICATIONS. ANY DISCREPANCIES BETWEEN THE DRAWINGS AND SPECIFICATIONS SHALL BE BROUGHT TO THE ATTENTION OF THE LANDSCAPE ARCHITECT.

4. QUANTITIES OF MATERIALS SHOWN ON THE PLANTING PLAN TAKE PRECEDENCE OVER QUANTITIES SHOWN ON THE PLANT MATERIAL SCHEDULE. LANDSCAPE CONTRACTOR SHALL BE RESPONSIBLE FOR VERIFYING ALL QUANTITIES SHOWN ON THESE PLANS BEFORE PRICING THE WORK.

5. REPORT DISCREPANCIES IN THE PLANTING PLAN PRIOR TO PURCHASE OF MATERIALS OR STARTING CONSTRUCTION.

6. NO MATERIAL SUBSTITUTIONS SHALL BE MADE WITHOUT LANDSCAPE ARCHITECT'S WRITTEN APPROVAL. ALTERNATE MATERIALS OF SIMILAR SIZE AND CHARACTER MAY BE CONSIDERED IF SPECIFIED PLANT MATERIALS CANNOT BE OBTAINED. ARCHITECT RESERVES THE RIGHT TO REVISE PLANT LIST AS DEEMED NECESSARY.

7. PLANT SUBSTITUTIONS WILL ONLY BE ALLOWED UNDER THE FOLLOWING CONDITIONS: LANDSCAPE CONTRACTOR SHALL SUBMIT A WRITTEN SUBSTITUTION REQUEST TO THE ARCHITECT STATING WHAT PLANTS TO BE SUBSTITUTED AND THE REQUESTED SUBSTITUTION PLANT ALONG WITH EXPLANATION OF SUBSTITUTION REQUEST. NO SUBSTITUTION SHALL CONSTITUTE AN INCREASE IN COST FROM THE ORIGINAL CONTRACT AMOUNT. ANY PLANT SUBSTITUTIONS NOT APPROVED SHALL BE REPLACED BY THE LANDSCAPE CONTRACTOR AT THE TIME OF INSPECTION.

8. ALL MATERIALS ARE SUBJECT TO THE APPROVAL OF THE LANDSCAPE ARCHITECT BEFORE, DURING AND AFTER INSTALLATION.

9. PRIOR TO CONSTRUCTION, THE CONTRACTOR SHALL BE RESPONSIBLE FOR LOCATING ALL UNDERGROUND UTILITIES AND SHALL AVOID DAMAGE TO ALL UTILITIES DURING THE COURSE OF WORK. LOCATIONS OF EXISTING BURIED UTILITY LINES SHOWN ON THE PLANS ARE BASED UPON THE BEST AVAILABLE INFORMATION AND ARE TO BE CONSIDERED APPROXIMATE. IT SHALL BE THE RESPONSIBILITY OF THE CONTRACTOR 1) TO VERIFY THE LOCATIONS OF UTILITY LINES ADJACENT TO THE WORK AREA 2) TO PROTECT ALL UTILITY LINES DURING THE CONSTRUCTION PERIOD 3) TO REPAIR ANY AND ALL DAMAGE TO UTILITIES, STRUCTURES, SITE APPURTENANCES, ETC. WHICH OCCUR AS A RESULT OF CONSTRUCTION.

PLANTING PREPARATION

10. ALL LANDSCAPE BEDS ARE TO RECEIVE A MINIMUM OF 12" OF TOPSOIL, AND ALL TURF AREAS SHALL RECEIVE A MINIMUM OF 4" OF TOPSOIL. TOPSOIL SHALL BE A FRIABLE LOAM WITH GOOD STRUCTURE. SOLUBLE SALTS SHALL NOT EXCEED 500ppm AND ORGANIC MATTER SHALL BE NO LESS THAN 3%. The pH SHALL RANGE BETWEEN 5.5 AND 7.4.

11. THE LANDSCAPE CONTRACTOR SHALL HAVE TOPSOIL TESTED BY A CERTIFIED TESTING LABORATORY AND OBTAIN RECOMMENDATIONS FOR SOIL AMENDMENT TYPE(S) AND QUANTITIES. RECOMMENDATIONS SHALL BE SPECIFIC TO THE TOPSOIL OF THIS REPORT TO THE ARCHITECT FOR THEIR RECORDS. THE LANDSCAPE CONTRACTOR SHALL BE EXPECTED TO AMEND SOILS PER THE RECOMMENDATIONS AND SPECIFICATIONS. SUBMIT SOILS TEST RESULTS AND RECOMMENDATIONS FOR AMENDMENTS TO THE LANDSCAPE ARCHITECT FOR REVIEW AND APPROVAL.

15. BACKFILL: FOR PLANT EXCAVATIONS TO BE CLEAN NATURAL TOPSOIL MIXED WITH AMENDMENTS AT THE RATIOS SPECIFIED BY A CERTIFIED TOPSOIL ANALYSIS.

PLANTING MATERIALS

16. ALL PLANT MATERIAL SHALL BE WELL-FORMED AND DEVELOPED IN GOOD CONDITION, HEALTHY, VIGOROUS AND FREE OF PESTS AND DISEASE.

17. PLANTS SHALL COMPLY IN ALL APPLICABLE RESPECTS WITH ACCEPTABLE STANDARDS AS SET FORTH IN THE AMERICAN ASSOCIATION OF NURSERYMAN'S "AMERICAN STANDARD OF NURSERY STOCK." THESE STANDARDS SHALL REPRESENT THE GUIDELINE SPECIFICATIONS ONLY AND SHALL CONSTITUTE THE MINIMUM QUALITY REQUIREMENTS FOR PLANT MATERIALS.

18. ALL TREES SHALL HAVE STRAIGHT TRUNKS (FOR SINGLE STEM SPECIES) AND FULL CROWN AND MEET ALL REQUIREMENTS SPECIFIED. ALL TREES MUST BE GUYED OR STAKED AS SHOWN IN THE DETAILS.

19. PLANT LOCATIONS AND QUANTITIES SHOWN ARE APPROXIMATE. ADJUST PLANT LOCATIONS AS NECESSARY TO AVOID CONFLICTS. CONTRACTOR SHALL BE RESPONSIBLE FOR COMPLETE COVERAGE OF ALL PLANTING BEDS AT SPACING INDICATED ON THE PLANS.

20. CONTRACTOR SHALL BE RESPONSIBLE FOR THE DELIVERY SCHEDULE AND PROTECTION BETWEEN DELIVERY AND PLANTING PER SPECIFICATIONS TO MAINTAIN HEALTHY PLANT CONDITIONS.

21. PLANT MATERIALS SHALL BE PROTECTED FROM THE DRYING ACTION OF THE SUN AND WIND AFTER BEING DUG, WHILE BEING TRANSPORTED, AND WHILE AWAITING PLANTING. BALLS OF PLANTS WHICH CANNOT BE PLANTED IMMEDIATELY SHALL BE PROTECTED FROM DRYING ACTION BY COVERING THEM WITH MOIST MULCH. PERIODICALLY, APPLY WATER TO MULCH-COVERED BALLS TO KEEP MOIST. IF PLANTING SHOULD OCCUR DURING GROWING SEASON, APPLY ANTI-DESSICANT TO LEAVES BEFORE TRANSPORT TO REDUCE LIKELIHOOD OF WINDBURN. REAPPLY ANTI-DESSICANT AFTER PLANTING PLANTING TO REDUCE TRANSPIRATION.

22. ALL PLANT MATERIAL SHALL BE CONTAINER GROWN OR BALLED AND BURLAPPED AS INDICATED IN THE PLANT SCHEDULE. PLANTS DESIGNATED CONTAINER GROWN SHALL HAVE BEEN GROWN IN POTS, CANS OR BOXES FOR FOR A MINIMUM OF SIX MONTHS AND A MAXIMUM OF TWO YEARS. THESE PLANTS SHALL BE REMOVED FROM CONTAINERS BEFORE PLANTING. PLANTS THAT APPEAR ROOT-BOUND SHALL BE REJECTED.

23. ANY PLANT MATERIAL WHICH IS DISEASED, DISTRESSED, DEAD, OR REJECTED (PRIOR TO SUBSTANTIAL COMPLETION) SHALL BE PROMPTLY REMOVED FROM THE SITE AND REPLACED WITH MATERIAL OF THE SAME SPECIES, QUANTITY AND SIZE AND MEETING ALL PLANT LIST SPECIFICATIONS.

RELATED ITEMS

24. PLANTING BEDS SHALL BE COMPLETELY MULCHED AS SPECIFIED. PLACE 4" OF CYPRESS MULCH IN ALL SHRUB BEDS, PLACE 4" OF CYPRESS MULCH IN ALL TREE SAUCERS.

25. RIVER COBBLE: 2"- 3" SIZED WASHED RIVER COBBLE PLACED OVER WEED BARRIER FABRIC TO A DEPTH OF 4" AT BRIDGE PLANTERS.

26. PLANTING BEDS RECEIVING MULCH ARE TO BE FREE OF WEEDS AND GRASS. TREAT BEDS WITH A PRE-EMERGENT HERBICIDE PRIOR TO PLANTING AND MULCH PLACEMENT. APPLY IN ACCORDANCE WITH STANDARD TRADE PRACTICE.

27. ALL PLANTING BEDS SHALL BE SEPARATED FROM TURF AREAS AND RIVER COBBLE AREAS WITH COMMERCIAL-GRADE, BLACK, STEEL EDGING. EDGING SHALL BE SECURED WITH METAL STAKES SUFFICIENT TO HOLD EDGING IN PLACE. EDGING SHALL NOT EXTEND ABOVE ANY ADJACENT SIDEWALKS.

28. DECOMPOSED GRANITE: DECOMPOSED GRANITE TO BE ¼" MINUS WITH FINES AS PROVIDED BY KAFKA GRANITE (OR APPROVED EQUIVALENT).

DECOMPOSED GRANITE AREAS: STABILIZED PATHWAY MIX (ORGANIC LOCK)

DECOMPOSED GRANITE JOINT FILLER: WAX POLYMER PATHWAY MIX

COLOR: GOLDEN CREAM MARBLE

SUBMIT 1LB. SAMPLE FOR REVIEW & APPROVAL FOR EACH TYPE.

29. WEED MAT IS REQUIRED IN RIVER COBBLE AND LIMESTONE CHAT AREAS. THE CONTRACTOR SHALL USE A 4.1oz WOVEN POLYPROPYLENE, NEEDLE-PUNCHED FABRIC WEED BARRIER. OVERLAP EDGES A MINIMUM OF 6". SECURE EDGES WITH STAPLES.

LAWNS AND SEEDING

30. SOD TYPE: BUFFALO SOD - BUCHLOE DACTYLOIDES "LEGACY"

INSPECTIONS/MAINTENANCE AND CLEAN-UP

31. THE CONTRACTOR SHALL BE RESPONSIBLE FOR FULLY MAINTAINING (INCLUDING BUT NOT LIMITED TO: WATERING, SPRAYING, MULCHING, FERTILIZING, ETC.) ALL OF THE PLANT MATERIALS AND LAWN UNTIL FINAL ACCEPTANCE.

32. THE CONTRACTOR SHALL COMPLETELY GUARANTEE ALL PLANT MATERIAL FOR A PERIOD DEFINED IN THE SPECIFICATION. THE CONTRACTOR SHALL PROMPTLY MAKE ALL REPLACEMENTS DURING THE NORMAL PLANTING SEASON.

33. REMOVE ALL RUBBISH, EQUIPMENT AND MATERIAL AND LEAVE THE AREA IN A NEAT, CLEAN CONDITION EACH DAY. MAINTAIN PAVED AREAS UTILIZED FOR HAULING EQUIPMENT AND MATERIALS BY OTHER TRADES IN A CLEAN AND UNOBSTRUCTED CONDITION AT ALL TIMES.

34. REMOVE SOIL OR DIRT THAT ACCUMULATED DURING OR AS A RESULT OF PLANTING OPERATIONS EACH DAY.

35. LIMIT AMOUNT OF PRUNING TO A MINIMUM NECESSARY TO REMOVE DEAD OR INJURED TWIGS AND BRANCHES. PRUNE IN SUCH A MANNER AS NOT TO CHANGE NATURAL HABIT OR SHAPE OF PLANT. MAKE CUTS FLUSH, LEAVING NO STUBS. CENTRAL LEADERS SHALL NOT BE REMOVED.

36. LANDSCAPE CONTRACTOR TO REMOVE TREE STAKES, GUYS, AND ALL DEAD WOOD ON TREES AND SHRUBS ONE YEAR AFTER PROVISIONAL ACCEPTANCE.

37. TREE PLANTINGS SHALL BE INSPECTED BY CITY OF WICHITA PARKS STAFF PRIOR TO ACCEPTANCE OF THE PROJECT. ANY MODIFICATIONS AND COSTS ASSOCIATED WITH TREE PLANTING REQUESTED BY CITY STAFF SHALL BE CONSIDERED SUBSIDIARY TO THE COST OF THE TREE PLANTING BID ITEM. CONTACT: TIM KELLAMS TO SCHEDULE THIS INSPECTION AT tkellams@wichita.gov.

PLANT SCHEDULE

CODE	QTY	BOTANICAL NAME	COMMON NAME	CONT	SIZE	REMARKS
TREES						
Ace gin	9	Acer ginnala `Flame`	Flame Amur Maple	B & B	8` Ht.	3-4 Canes
Ace mtn	1	Acer miyabei `Morton`	State Street™ Miyabe Maple	B & B	3"Cal	
Cer ren	11	Cercis reniformis `Oklahoma`	Oklahoma Red Bud	B & B	2"Cal	
Jun ta2	9	Juniperus virginiana `Taylor`	Taylor Eastern Redcedar	Container	6` Ht.	
Mal pra	6	Malus x `Prairifire`	Prairifire Crab Apple	B & B	2"Cal	
Mal spr	6	Malus x `Spring Snow`	Spring Snow Crab Apple	B & B	2"Cal	
Pla lib	1	Platanus x acerifolia 'Liberty'	Liberty London Plane Tree	B & B	6"Cal	
Que nig	4	Quercus nigra	Water Oak	B & B	3"Cal	
Que ape	2	Quercus phellos 'Greenenvy'	Kingpin® Willow Oak	B & B	3"Cal	
Que shu	1	Quercus shumardii	Shumard Red Oak	B & B	3"Cal	
Tax mic	16	Taxodium distichum 'Mickelson'	Shawnee Brave™ Bald Cypress	B & B	3"Cal	
Ulm all	3	Ulmus parvifolia `Allee`	Allee Lacebark Elm	B & B	3"Cal	
Zel gre	14	Zelkova serrata `Green Vase`	Sawleaf Zelkova	B & B	3"Cal	Raise canopy to 6-7ft. above finished grade.

CODE	QTY	BOTANICAL NAME	COMMON NAME	CONT	HEIGHT	REMARKS
SHRUBS						
Bou blo	152	Bouteloua gracilis `Blonde Ambition`	Blue Grama	2 gal		
Cal kar	113	Calamagrostis x acutiflora `Karl Foerster`	Feather Reed Grass	2 gal		
Cha lat	104	Chasmanthium latifolium	Northern Sea Oats	2 gal		
Cor is2	23	Cornus stolonifera `Isanti`	Isanti Dogwood	5 gal		
Hel sap	90	Helictotrichon sempervirens 'Sapphire'	Sapphire Blue Oat Grass	2 gal		
Jun an3	33	Juniperus horizontalis plumosa `Andorra`	Andorra Juniper	5 gal		Triangle Spacing
Jun kal	128	Juniperus x pfitzeriana `Kallay`s Compact`	Juniper	5 gal		
Lag wii	18	Lagerstroemia indica 'Whit II'	Dynamite® Crape Myrtle	5 gal		
Pan hea	43	Panicum virgatum 'Heavy Metal'	Heavy Metal Switch Grass	2 gal		
Pan sha	138	Panicum virgatum `Shenendoah`	Burgundy Switch Grass	2 gal		
Par gre	53	Parthenocissus tricuspidata `Green Showers`	Green Showers Boston Ivy	1 gal		
Rhu gr2	161	Rhus aromatica `Gro-Low`	Gro-Low Fragrant Sumac	5 gal		
Rhu tig	3	Rhus typhina `Tiger Eyes`	Tiger Eyes Sumac	5 gal		
Spo he2	176	Sporobolus heterolepis	Prairie Dropseed	2 gal		
Yuc gol	43	Yucca filifera `Golden Sword`	Golden Sword Yucca	5 gal		

LANDSCAPE PLAN
APPROVED 1/27/25 BY [signature]
PUD #61 8 of 11

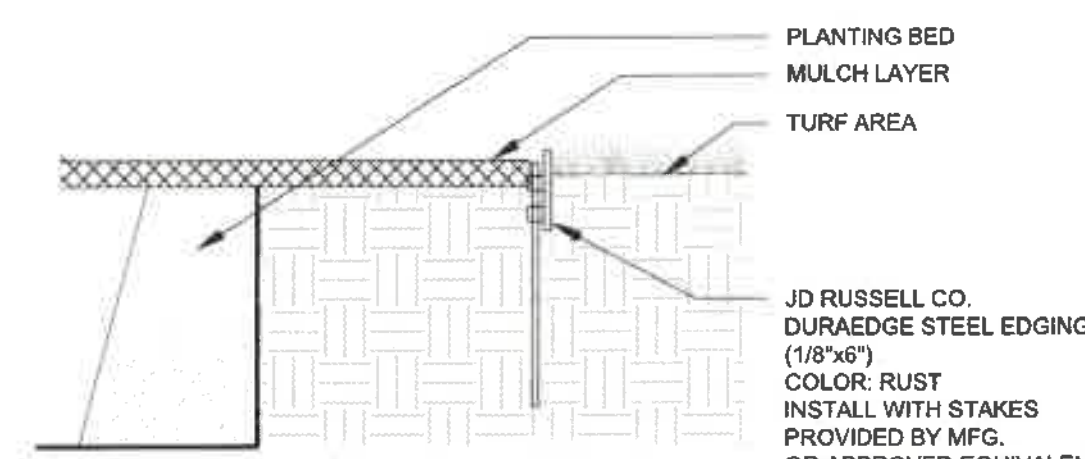

1 EDGING DETAIL
PLANTING BEDS / TURF 3/16"=1'-0"

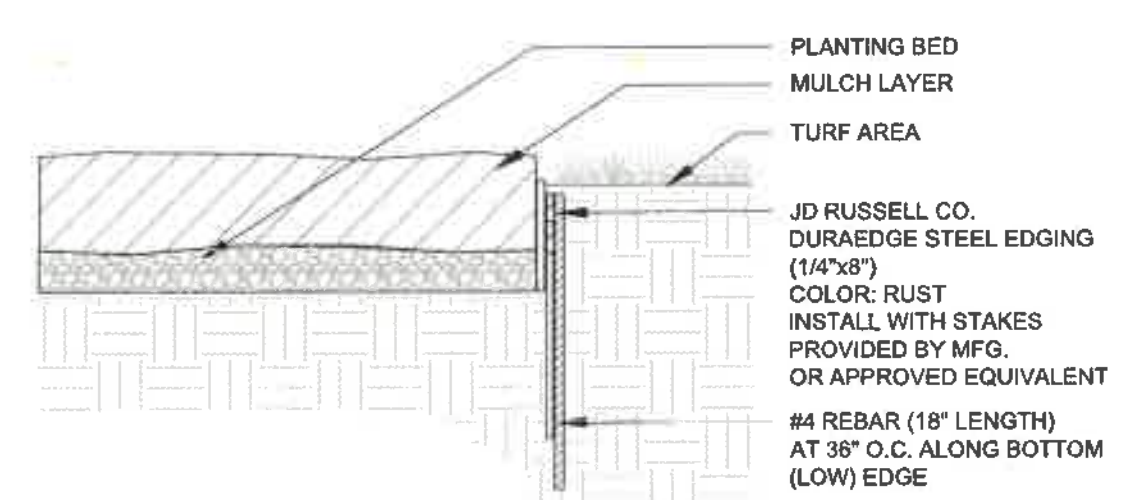

2 EDGING DETAIL
FLAGSTONE AREAS 3/16"=1'-0"

NOTE: STABILIZED PATHWAY MIX W/ ORGANIC LOCK
COLOR: GOLDEN CREAM MARBLE
KAFKA GRANITE (OR APPROVED EQUIVALENT

NOTE: PROVIDE COLOR SAMPLES FOR APPROVAL PRIOR TO PURCHASE.

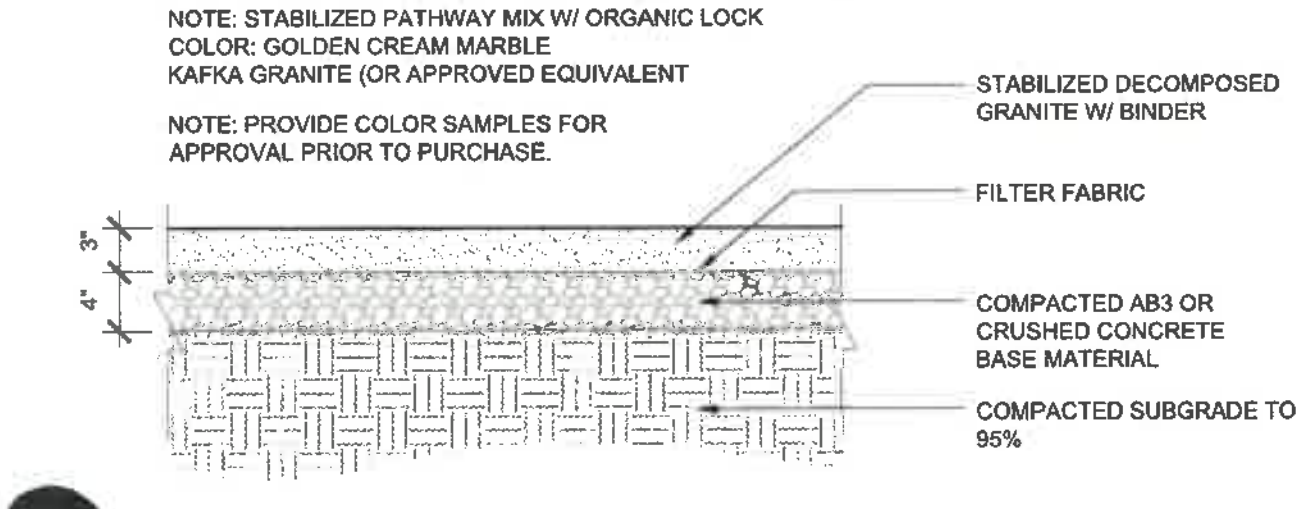

3 DECOMPOSED GRANITE
1" = 1'-0"

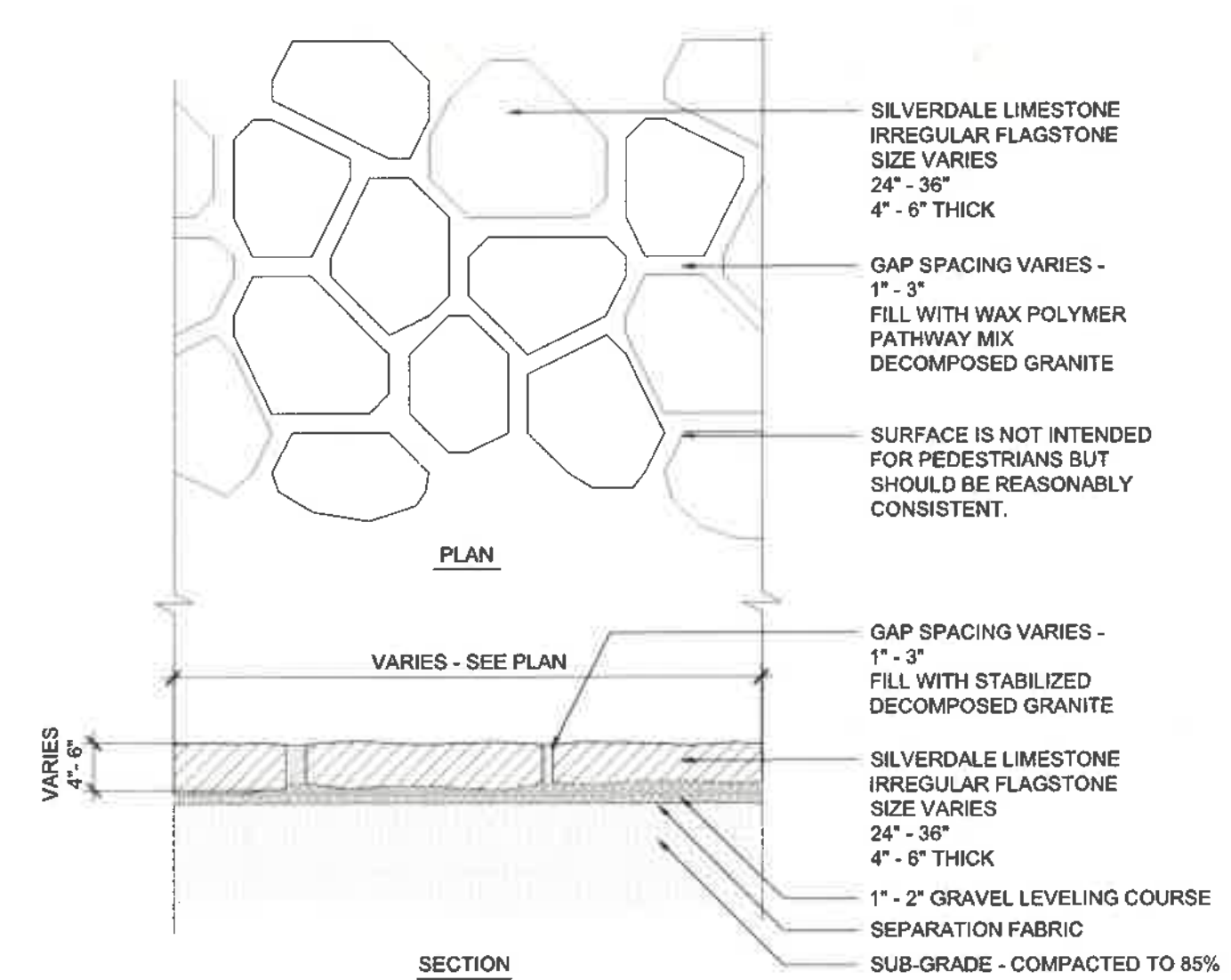

NOTE:
INSTALL 10'x10' SECTION FOR REVIEW & APPROVAL

NOTE:
WAX POLYMER PATHWAY MIX
COLOR: GOLDEN CREAM MARBLE
KAFKA GRANITE (OR APPROVED EQUIVALENT

NOTE:
SUBMIT PHOTOGRAPHS OF SELECTED STONE PRIOR TO PURCHASE FOR APPROVAL

4 FLAGSTONE INSTALLATION DETAIL
3/4" = 1'-0"

PRINTS ISSUED

DATE	PURPOSE	NO.
01.15.25	PERMIT REVIEW	

RIVER CORRIDOR IMPROVEMENTS
WEST BANK - RIVERFRONT STADIUM
WICHITA, KS

LK ARCHITECTURE
345 Riverview, Suite 200, Wichita, KS 67203
T 316.268.0230 F 316.268.0205

JEFFREY ALAN BEST LICENSED 1679 KANSAS LANDSCAPE ARCHITECT
01.15.25

CONTACT: J. BEST
DRAWN: JAB
CHECKED: J. BEST
PROJECT NUMBER:

SHEET TITLE:
LANDSCAPE NOTES, SCHEDULE, DETAILS

SHEET NUMBER:
LP2.1

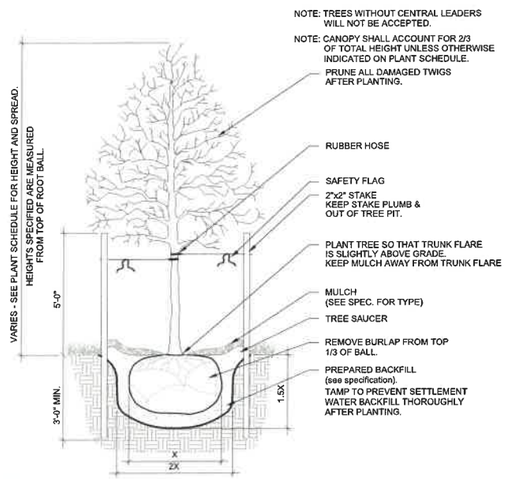

1 TREE PLANTING & STAKING DETAIL

3/8" = 1'-0"

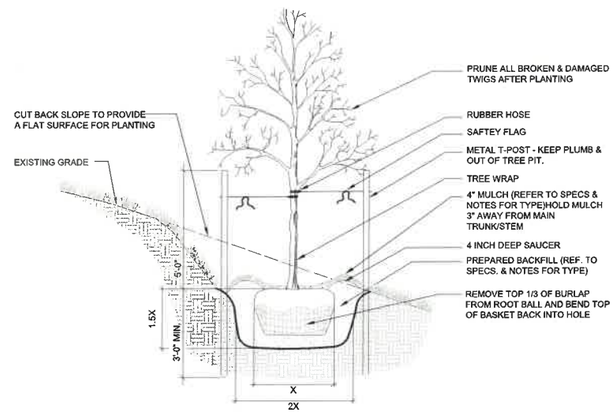

2 TREE PLANTING / STABILIZATION ON SLOPE

3/8" = 1'-0"

LANDSCAPE PLAN

APPROVED 1/27/25 BY

PUD #61 9 of 11

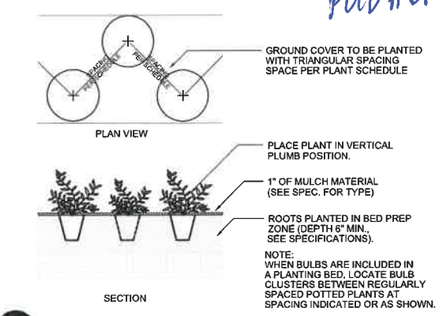

3 GROUNDCOVER PLANTING DETAIL

NTS

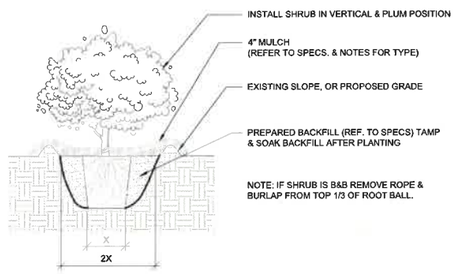

4 SHRUB PLANTING DETAIL

1/2"=1'-0"

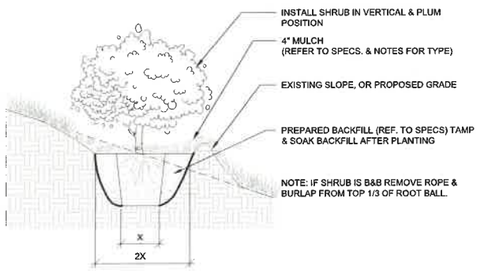

5 SHRUB PLANTING DETAIL

1/2"=1'-0"

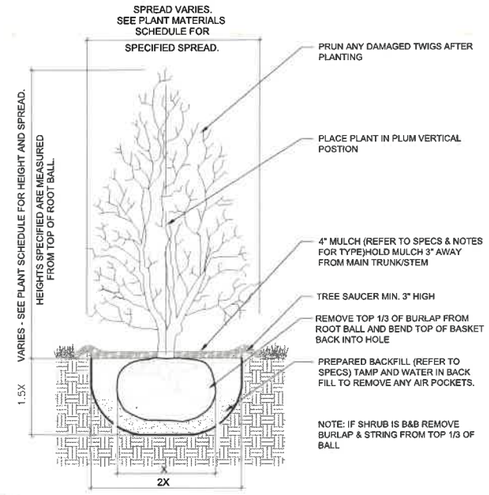

6 UPRIGHT SHRUB PLANTING DETAIL

3/8" = 1'-0"

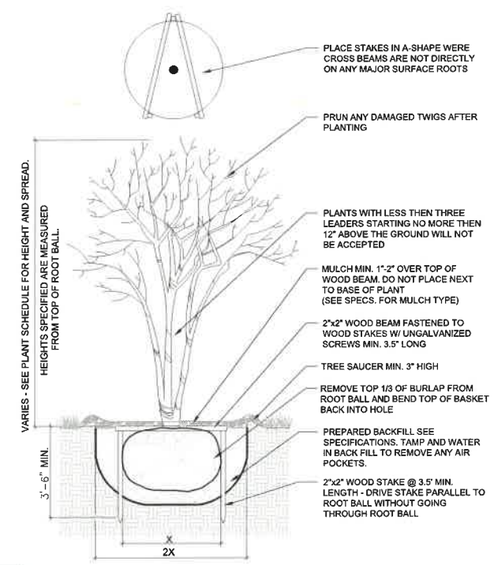

7 MULTI TRUNK ROOT BALL STAKING

3/8" = 1'-0"

PRINTS ISSUED

DATE	PURPOSE	NO.
01.15.25	PERMIT REVIEW	

RIVER CORRIDOR IMPROVEMENTS
WEST BANK - RIVERFRONT
STADIUM
WICHITA, KS

LK ARCHITECTURE
345 Riverview, Suite 200, Wichita, KS 67203
T 316.268.0230 F 316.268.0205

JEFFREY A. WEBER LICENSED 11-14-79 KANSAS LANDSCAPE ARCHITECT

01.15.25

CONTACT: J. BEST
DRAWN: JAB
CHECKED: J. BEST
PROJECT NUMBER:

SHEET TITLE: LANDSCAPE DETAILS

SHEET NUMBER: LP2.2

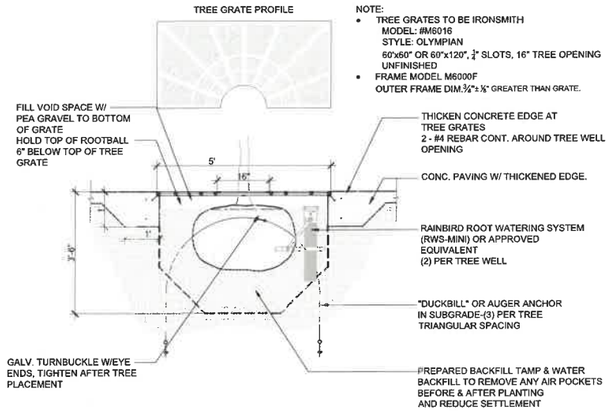

NOTE:
- TREE GRATES TO BE IRONSMITH
  MODEL: #M6016
  STYLE: OLYMPIAN
  60"x60" OR 60"x120", ¾" SLOTS, 16" TREE OPENING
  UNFINISHED
- FRAME MODEL M6000F
  OUTER FRAME DIM.¾"x ½" GREATER THAN GRATE.

1 TREE WELL - CONSTRUCTION

1/2" = 1'-0"

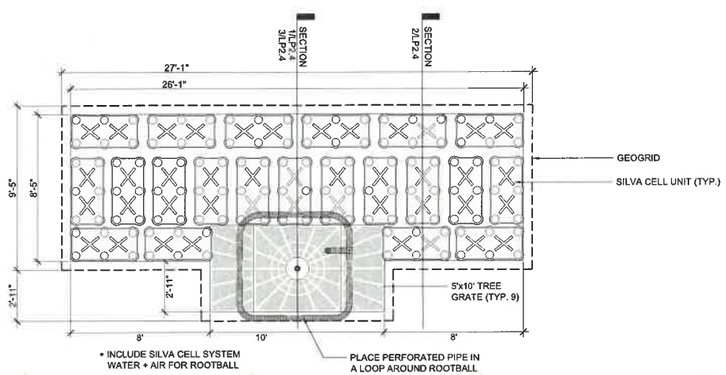

2 STRUCTURED SOIL AREA 'A' ENLARGED PLAN

1/4" = 1'-0"

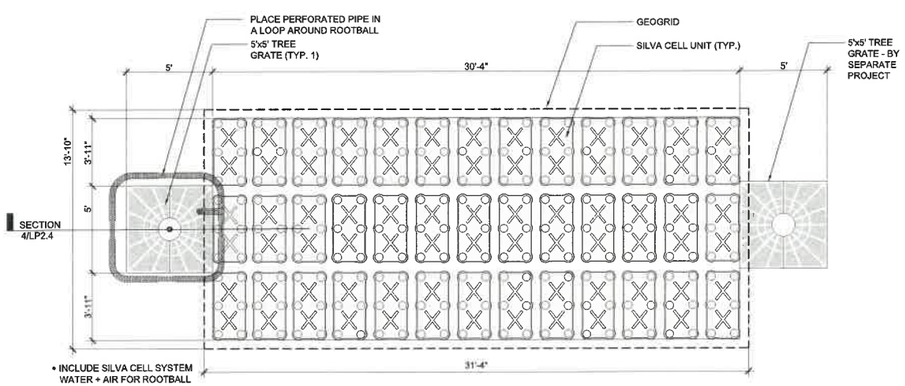

3 STRUCTURED SOIL AREA 'B' ENLARGED PLAN

1/4" = 1'-0"

LANDSCAPE PLAN
APPROVED 1/27/25 BY
PUD #61
10 of 11

STRUCTURED SOIL CELL SYSTEM NOTES:

1. STRUCTURED SOIL CELL SYSTEM (SUSPENDED PAVEMENT) DESIGN IS BASED AROUND DEEPROOT SILVA CELL SYSTEM. EQUIVALENT PRODUCTS SHALL BE ALLOWED UNDER THE FOLLOWING CONDITIONS:
   - PROVIDE ADEQUATE INFORMATION TO PROVE ALTERNATIVE PRODUCT IS EQIVALENT TO THAT IN MATERIALS, FABRICATION AND PERFORMANCE.
   - PROVIDE SHOP DRAWINGS SHOWING THE ALTERNATIVE PRODUCT TO BE USED SPECIFIC TO THE PROJECT CONDITIONS. THIS INCLUDES A CALCULATION TO SHOW AMOUNT OF ROOTING SOIL (CUBIC FEET) THAT IS EQUAL TO OR GREATER THAN WHAT IS DESIGNED FOR HEREIN.
   - ALTERNATIVE PRODUCTS SHALL BE SUBMITTED PRIOR TO BID FOR REVIEW AND APPROVAL. NO SUBSTITUTIONS WILL BE ALLOWED AFTER AWARD OF THE BID.
2. DEEPROOT SILVA CELL:
   DEEPROOT INFRASTRUCTURE, LLC
   101 MONTGOMERY STREET, SUITE 2850
   SAN FRANCISCO, CA 94104
   ph. 1.800.741.9700
   www.deeproot.COM
3. PRODUCT: 3x SILVA CELL SYSTEM
   ASSEMBLED DIMENSIONS (EACH CELL) 47.2" LONG x 23.6" WIDE x 43" HIGH
4. ALL COMPONENTS AND BACKFILL SHOWN IN THE INSTALLATION DETAILS SHALL BE CONSIDERED SUBSIDIARY TO THE CUBIC FOOT COST OF THE BID LINE ITEM.
5. INSTALL STRUCTURED SOIL CELL SYSTEM PER THE SPECIAL PROVISIONS, MANUFACTURER GUIDELINES AND RECOMMENDATIONS. CONTACT DEEPROOT TO SCHEDULE AN ON-SITE MANUFACTURER'S TECHNICAL REPRESENTATIVE FOR OBSERVATION DURING INSTALLATION
6. INSTALLER SHALL CONDUCT A PRE-INSTALLATION MEETING BETWEEN THE GENERAL CONTRACTOR, INSTALLER, LANDSCAPE ARCHITECT, MANUFACTURER'S TECHNICAL REPRESENTATIVE, CITY OF WICHITA ENGINEERING AND PARKS DEPARTMENT.
7. PLANTING BACKFILL: PLANTING BACKFILL SHALL BE A SHREDDED, FRIABLE LOAM WITH GOOD STRUCTURE. SOLUBLE SALTS SHALL NOT EXCEED 500ppm AND ORGANIC MATTER SHALL BE NO LESS THAN 3%. The pH SHALL RANGE BETWEEN 5.5 AND 7.4. PROVIDE SOILS ANALYSIS OF PROPOSED BACKFILL TO THE LANDSCAPE ARCHITECT FOR REVIEW AND APPROVAL.
8. PROVIDE COMPACTION TEST RESULTS FOR SUBGRADE COMPACTION PRIOR TO INSTALLATION OF AGGREGATE BASE COURSE. ONE TEST PER TREE (10 TESTS).

PRINTS ISSUED

DATE	PURPOSE	NO.
01.15.25	PERMIT REVIEW	

RIVER CORRIDOR IMPROVEMENTS
WEST BANK - RIVERFRONT
STADIUM
WICHITA, KS

LK ARCHITECTURE
345 Riverview, Suite 200, Wichita, KS 67203
T 316.268.0230 F 316.268.0205

JEFFREY A. BEST
LICENSED
LA-1679
KANSAS
LANDSCAPE ARCHITECT

01.15.25

CONTACT: J. BEST
DRAWN: JAB
CHECKED: J. BEST
PROJECT NUMBER:

SHEET TITLE:
LANDSCAPE NOTES, SCHEDULE, DETAILS

SHEET NUMBER:
LP2.3

LANDSCAPE PLAN
APPROVED 1/27/25 BY
PUD #61 11 of 11

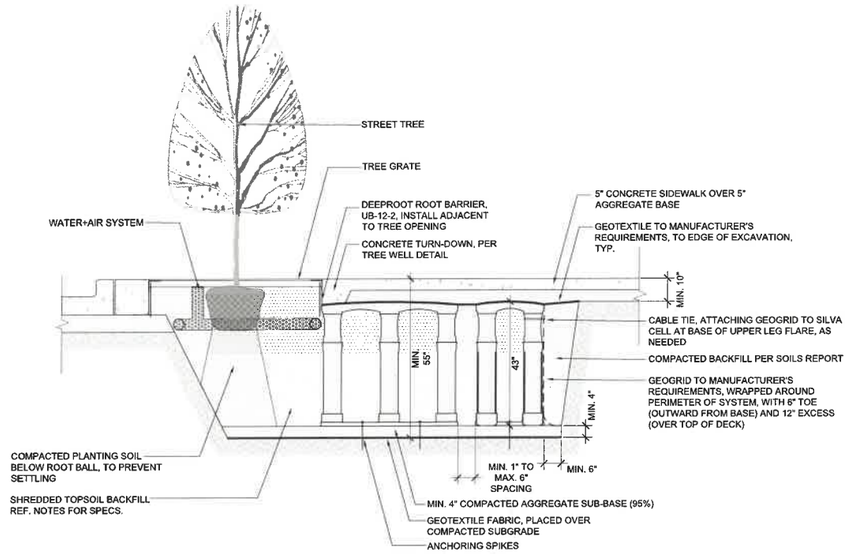

1 SILVA CELLS UNDER CONCRETE W/ TREE OPENNING

3X SILVA CELL SYSTEM

SCALE: 1/2" = 1'-0"

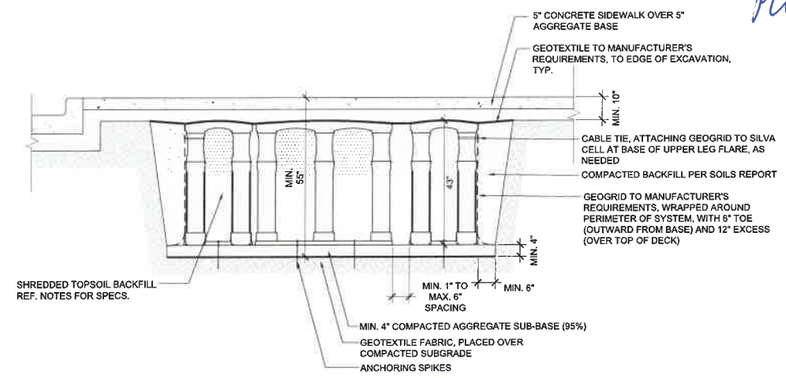

2 SILVA CELLS UNDER CONCRETE PAVEMENT

3X SILVA CELL SYSTEM

SCALE: 1/2" = 1'-0"

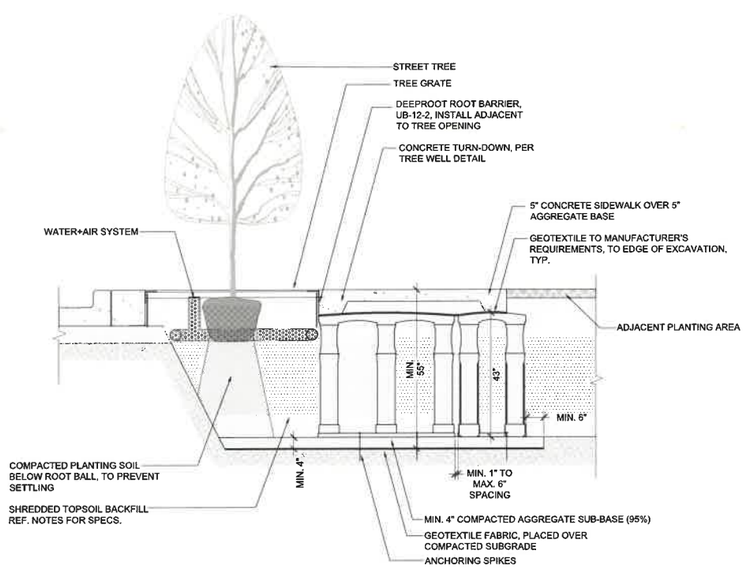

3 SILVA CELLS UNDER CONCRETE ADJ. TO PLANTER

3X SILVA CELL SYSTEM

SCALE: 1/2" = 1'-0"

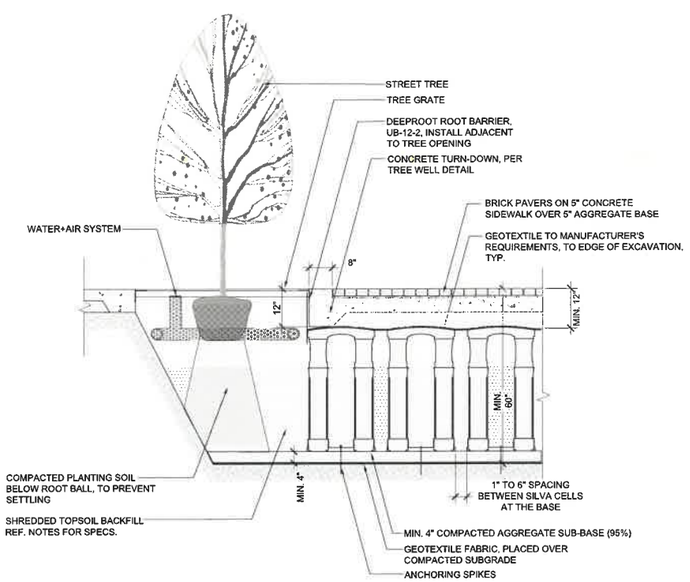

4 SILVA CELLS UNDER PAVERS W/TREE OPENNING

3X SILVA CELL SYSTEM

SCALE: 1/2" = 1'-0"

PRINTS ISSUED

DATE	PURPOSE	NO.
01.15.25	PERMIT REVIEW	

RIVER CORRIDOR IMPROVEMENTS
WEST BANK - RIVERFRONT
STADIUM
WICHITA, KS

LK ARCHITECTURE
345 Riverview, Suite 200, Wichita, KS 67203
T 316.268.0230 F 316.268.0205

JEFFREY A. BEST
LICENSED
LA-1679
KANSAS
LANDSCAPE ARCHITECT

01.15.25

CONTACT: J. BEST
DRAWN: JAB
CHECKED: J. BEST

PROJECT NUMBER:

SHEET TITLE:
LANDSCAPE NOTES, SCHEDULE, DETAILS

SHEET NUMBER:
LP2.4