


WICHITA — SEDGWICK COUNTY



METROPOLITAN AREA PLANNING
DEPARTMENT

CITY HALL — TENTH FLOOR
455 NORTH MAIN STREET
WICHITA, KANSAS 67202-1688
(316) 268-4421
FAX (316) 268-4390

July 29, 1999

Armstrong Land Company
250 Mathewson
Wichita KS 67214

RE: S/D 99-46— One-Step Final Plat of GILNOCKIE LOCHS ADDITION


At the regular meeting of the Metropolitan Area Planning Commission on July 29, 1999, the above captioned plat was considered. The action of the Planning Commission was to recommend that the plat be approved as recommended by the Subdivision Committee subject to the conditions stated in our letter of July 23, 1999.

In addition to complying with those conditions, it is necessary that you meet the following requirements before this plat can be forwarded to the City Council and/or County Commission for consideration:

1. Submission of the fully completed and signed tracing of the subdivision, along with four (4) copies, to the Metropolitan Area Planning Department.
2. Submission of a check, made out to the Register of Deeds, covering the costs of any documents to be recorded as a requirement of platting.
3. Subdivision regulations now require a detailed Lot Grading Plan be submitted to Engineering prior to the tracing being released. This applies to all multi-lot and residential developments.
4. Submission of a disk to the Planning Department detailing the final plat in digital format in Release 13 Version of Autocad. This will be used by the City and County GIS Departments.



WICHITA — SEDGWICK COUNTY



METROPOLITAN AREA PLANNING
DEPARTMENT

CITY HALL — TENTH FLOOR
455 NORTH MAIN STREET
WICHITA, KANSAS 67202-1688
(316) 268-4421
FAX (316) 268-4390

July 23, 1999

Armstrong Land Company
250 Mathewson
Wichita KS 67214

RE: S/D 99-46- One-Step Final Plat of GILNOCKIE LOCHS ADDITION

At the regular meeting of the Subdivision Committee of the Metropolitan Area Planning Commission on Thursday, July 22, 1999, the above captioned plat was considered. The action of the Committee was to approve the final plat, subject to:

STAFF COMMENTS:

- A. Since sanitary sewer is not available to serve this property, the applicant shall contact the Environmental Health Division of the Health Department to find out what tests may be necessary and what standards are to be met for approval of on-site sewerage facilities. A memorandum shall be obtained specifying approval. **Standard soil testing is required. A site plan is required to determine lagoon placement.**
- B. The site is currently served by Rural Water District No. 1. The applicant shall contact this water district to determine the ability of this property being platted to connect to their water line and submit a letter from the water district regarding any requirements.
- C. If improvements are guaranteed by petition, a notarized certificate listing the petitions shall be submitted to the Planning department for recording.
- D. **County Engineering** needs to comment on the status of the applicant's drainage plan. **A drainage plan is required. A joint usage agreement for the pond is required.**
- E. **County Engineering** needs to comment on the access controls. The plat proposes one access opening per lot along 77th St. North. **The access controls are acceptable.**
- F. For the County Commissioners signature block, Bill Hancock is the only signature required.



July 23, 1999

Page 2

- G. The applicant shall submit a copy of the instrument which establishes the pipeline easements on the property, which verifies that the easements shown are sufficient and that utilities may be located adjacent to and within the easements.
- H. The applicant's agent shall determine any setback requirements for the pipelines by researching the text of the pipeline agreements. If a setback from the pipeline easements is provided for in the pipeline easement agreements, it shall be indicated on the face of the plat.
- I. The northeast tie point needs to reference Section 3.
- J. The minimum building pad elevation referenced in the plat's text needs to be specified in NGVD.
- K. Both lots exceed the maximum lot width to lot depth ratio of 2.5 to 1. A modification will need to be approved.
- L. The MAPC Chair should be revised to reference "William M. Johnson".
- M. The plat's text shall include language that a drainage plan has been developed for the plat and that all drainage easements, rights-of-way, or reserves shall remain at established grades or as modified with the approval of the applicable City or County Engineer, and unobstructed to allow for the conveyance of stormwater.
- N. The applicant shall install or guarantee the installation of all utilities and facilities which are applicable and described in Article 8 of the MAPC Subdivision Regulations. (Water service and fire hydrants required by Article 8 for fire protection shall be as per the direction and approval of the Chief of the Fire Department.)
- O. The applicant's engineer is advised that the Register of Deeds is requiring the name(s) of the notary public, who acknowledges the signatures on this plat, to be printed beneath the notary's signature.
- P. To receive mail delivery without delay, and to avoid unnecessary expense, the applicant is advised of the necessity to meet with the U.S. Postal Service Growth Management Coordinator (phone 316-729-0102) prior to development of the plat so that the type of delivery, and the tentative mailbox locations can be determined.
- Q. The applicant is advised that various State and Federal requirements [specifically but not limited to the Army Corps of Engineers, Kanopolis Project Office, Rt. 1, Box 317, Valley Center, KS 67147] for the control of soil and wind erosion and the protection of wetlands may impact how this site can be developed. It is the applicant's responsibility to contact all appropriate agencies to determine any such requirements.
- R. The owner of the subdivision should be aware of the fact that the development of any subdivision greater than five (5) acres in size may require an NPDES Storm Water Discharge Permit from the Kansas Department of Health and Environment in Topeka. Further, on all construction sites, the City of Wichita requires that best management practices be used to reduce pollutant loadings in storm water runoffs.

RE: S/D 99-46- One-Step Final Plat of GILNOCKIE LOCHS ADDITION
July 23, 1999
Page 3

- S. Perimeter closure computations shall be submitted with the final plat tracing.
- T. Recording of the plat within thirty (30) days after approval by the City Council and/or County Commission.
- U. The representatives from the utility companies should be prepared to comment on the need for any additional utility easements to be platted on this property.
- V. The applicant is reminded that a disk shall be submitted with the final plat tracing to the Planning Department detailing this plat in digital format in Release 13 version of AutoCAD. This will be used by the City and County GIS Department.

If this plat requires the guaranteeing of improvements a list of the five methods which have been adopted as being acceptable is available through the Planning Department. Also, certificates which are required if petitions are submitted and forms for the bond and irrevocable Letter of Credit are also available from this office.

The enclosed "marked" copy of the final plat is for your information and files.

This matter will be forwarded to the Planning Commission for its consideration on Thursday, July 29, 1999, at 12:30 p.m.

If you have any questions concerning this matter, please call.

Sincerely,



Neil Evan Strahl, Senior Planner
Current Plans Division

NES:ch

Enclosure: Marked Copy of Plat

Copies to: Donn and Kathy Armstrong, 8406 E. Harry, Apt. 805, Wichita, KS 67207
Mike Lindebak, City Engineer
Jim Weber, PE-Director, Sewer Operations & Maintenance Department, Bureau of Public Works, 1144 S. Seneca, Wichita, KS 67213

STAFF REPORT
(One-Step Final Plat Approved 7/22/99)

CASE NUMBER: S/D 99-46 - GILNOCKIE LOCHS ADDITION

OWNER/APPLICANT: Donn and Kathy Armstrong, 8406 E. Harry, Apt. 805, Wichita, KS 67207

SURVEYOR/ENGINEER: Armstrong Land Survey, P.A., 250 Mathewson, Wichita, KS 67214

LOCATION: South side of 77th St. North, East of Greenwich Road

SITE SIZE: 20 acres

NUMBER OF LOTS

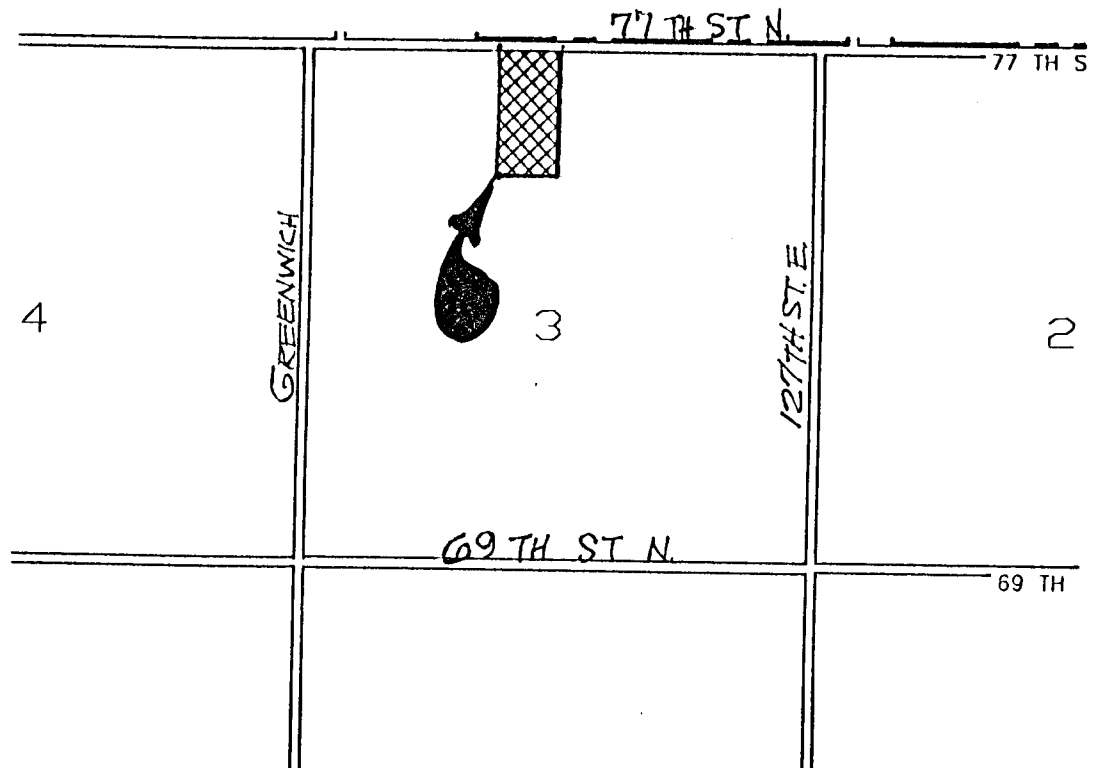
Residential:	2
Office:	
Commercial:	
Industrial:	
Total:	2

MINIMUM LOT AREA: 8.48 acres

CURRENT ZONING: RR, Rural Residential

PROPOSED ZONING: Same

VICINITY MAP



Note: The site is located in the County in an area designated as "agricultural" by the Wichita-Sedgwick County Comprehensive Plan. Lot developments of this type are contrary to the intent of the Comprehensive Plan; however, the MAPC and County Commission have chosen not to create an Agricultural Zoning District to protect against this type of development. A portion of the site is located within the 100-year floodplain.

STAFF COMMENTS:

- A. Since sanitary sewer is not available to serve this property, the applicant shall contact the Environmental Health Division of the Health Department to find out what tests may be necessary and what standards are to be met for approval of on-site sewerage facilities. A memorandum shall be obtained specifying approval. **Standard soil testing is required. A site plan is required to determine lagoon placement.**
- B. The site is currently served by Rural Water District No. 1. The applicant shall contact this water district to determine the ability of this property being platted to connect to their water line and submit a letter from the water district regarding any requirements.
- C. If improvements are guaranteed by petition, a notarized certificate listing the petitions shall be submitted to the Planning department for recording.
- D. **County Engineering** needs to comment on the status of the applicant's drainage plan. **A drainage plan is required. A joint usage agreement for the pond is required.**
- E. **County Engineering** needs to comment on the access controls. The plat proposes one access opening per lot along 77th St. North. **The access controls are acceptable.**
- F. For the County Commissioners signature block, Bill Hancock is the only signature required.
- G. The applicant shall submit a copy of the instrument which establishes the pipeline easements on the property, which verifies that the easements shown are sufficient and that utilities may be located adjacent to and within the easements.
- H. The applicant's agent shall determine any setback requirements for the pipelines by researching the text of the pipeline agreements. If a setback from the pipeline easements is provided for in the pipeline easement agreements, it shall be indicated on the face of the plat.
- I. The northeast tie point needs to reference Section 3.
- J. The minimum building pad elevation referenced in the plattor's text needs to be specified in NGVD.
- K. Both lots exceed the maximum lot width to lot depth ratio of 2.5 to 1. A modification will need to be approved.

- L. The MAPC Chair should be revised to reference 'William M. Johnson'.
- M. The plat's text shall include language that a drainage plan has been developed for the plat and that all drainage easements, rights-of-way, or reserves shall remain at established grades or as modified with the approval of the applicable City or County Engineer, and unobstructed to allow for the conveyance of stormwater.
- N. The applicant shall install or guarantee the installation of all utilities and facilities which are applicable and described in Article 8 of the MAPC Subdivision Regulations. (Water service and fire hydrants required by Article 8 for fire protection shall be as per the direction and approval of the Chief of the Fire Department.)
- O. The applicant's engineer is advised that the Register of Deeds is requiring the name(s) of the notary public, who acknowledges the signatures on this plat, to be printed beneath the notary's signature.
- P. To receive mail delivery without delay, and to avoid unnecessary expense, the applicant is advised of the necessity to meet with the U.S. Postal Service Growth Management Coordinator (phone 316-729-0102) prior to development of the plat so that the type of delivery, and the tentative mailbox locations can be determined.
- Q. The applicant is advised that various State and Federal requirements [specifically but not limited to the Army Corps of Engineers, Kanopolis Project Office, Rt. 1, Box 317, Valley Center, KS 67147] for the control of soil and wind erosion and the protection of wetlands may impact how this site can be developed. It is the applicant's responsibility to contact all appropriate agencies to determine any such requirements.
- R. The owner of the subdivision should be aware of the fact that the development of any subdivision greater than five (5) acres in size may require an NPDES Storm Water Discharge Permit from the Kansas Department of Health and Environment in Topeka. Further, on all construction sites, the City of Wichita requires that best management practices be used to reduce pollutant loadings in storm water runoffs.
- S. Perimeter closure computations shall be submitted with the final plat tracing.
- T. Recording of the plat within thirty (30) days after approval by the City Council and/or County Commission.
- U. The representatives from the utility companies should be prepared to comment on the need for any additional utility easements to be platted on this property.
- V. The applicant is reminded that a disk shall be submitted with the final plat tracing to the Planning Department detailing this plat in digital format in Release 13 version of AutoCAD. This will be used by the City and County GIS Department.