


- 2) Compatibility with existing or permitted uses on abutting sites: Adding electronic message capability to the sign should not reduce compatibility of the sign with surrounding uses, as the sign will not be permitted to flash or display moving images, and graphics changes will be restricted to one change per second or slower.
- 3) Effect on public health, safety or welfare: There will be no encroachment into public right-of-way; there should be no impact on the public health, safety or welfare, nor will properties or improvements in the vicinity be materially injured.


Our signatures below indicate that a Sign Code Adjustment to permit an electronic message sign for a church on the aforementioned property is hereby granted, subject to the following conditions:

- 1) The administrative adjustment is for an LED sign only; all signage on the site shall otherwise conform to the Sign Code unless a separate adjustment or variance is approved.
- 2) The sign shall be in conformance with the approved elevation and site plan.
- 3) No animated, flashing or moving images or text shall be displayed on the sign; the sign shall not make copy or graphics changes faster than once per second.
- 4) Portable signage shall not be permitted on the subject property.
- 5) If the Zoning Administrator finds that there is a violation of any of the conditions of the Zoning Adjustment, the Zoning Administrator, in addition to enforcing the other remedies set forth in the Unified Zoning Code, may, with the concurrence of the Planning Director, declare that the Zoning Adjustment is null and void.

The development application sign should now be removed from the property.



John L. Schlegel
Planning Director



Rick Stubbs
Co-interim Superintendent of MABCD

cc: Rick Stubbs, MABCD
JR Cox, Office of MABCD
Lavonta Williams, CM District I
Lashonda Games, NA District I

green = plat area

approx 740 ft.

red/orange = measurements

light blue = residential line of sight

Topographical view of sign



approx 90 inches across

site #2 approx 715 feet away

proposed site #1

approx 515 feet from residential area

possible line of sight from sidewalk

direct line of sight from lot

proposed sign locations

proposed sign is approximately 80 inches across each face, or 6 and 2/3 ft.

Approximately 10 ft surface

Islamic Society of Wichita

N Rushwood St

N Rushwood St

3540

Rushwood

E 34th St N

E 34th St N

100 ft


10 ft




69"

Risen Savior
The Lutheran Church
Missouri Synod


31"



4 FT



Aerial View



LED SIGN CO



Wichita-Sedgwick County Metropolitan Area Planning Department

March 22, 2013

Risen Savior Lutheran Church
6770 E. 34th Street N.
Wichita, KS 67226

LED Sign Co.
1617 S. Greenwich
Wichita, KS 67207

RE: BZA2013-08: Sign Code Adjustment to permit an electronic message sign for an institutional use on property zoned MF-29 Multi-family Residential.

Legal Description: Lot 1 Block 1 Killarney West Residential Addition to Wichita, Sedgwick County, Kansas. Generally located north of 34th Street North and east of Woodlawn (6770 E. 34th Street N.)

Dear Applicants:

We reviewed your request for a Sign Code Adjustment to permit an electronic message sign for an institutional use on the aforementioned property. From reviewing your application, we understand that you propose a 31" by 69" LED sign on a brick base, replacing an existing sign on the site at a location further from nearby houses.

Section 24.04.251.2.i. of the Sign Code allows an adjustment to permit electronic message signs for institutional uses located in MF-29 zoning when the three conditions required by Section 24.04.251.6 of the Sign Code are met. We find that allowing the electronic message sign as proposed meets the three conditions required by Section 24.04.251.6 of the Sign Code as set out below:

- 1) Impact on existing uses in surrounding areas: Existing uses in the surrounding area are primarily commercial to the west, institutional to the south and residential to the east. The proposed electronic message sign is over 500 feet from the nearest residence; the sign is designed to ensure that no residences face the sign.