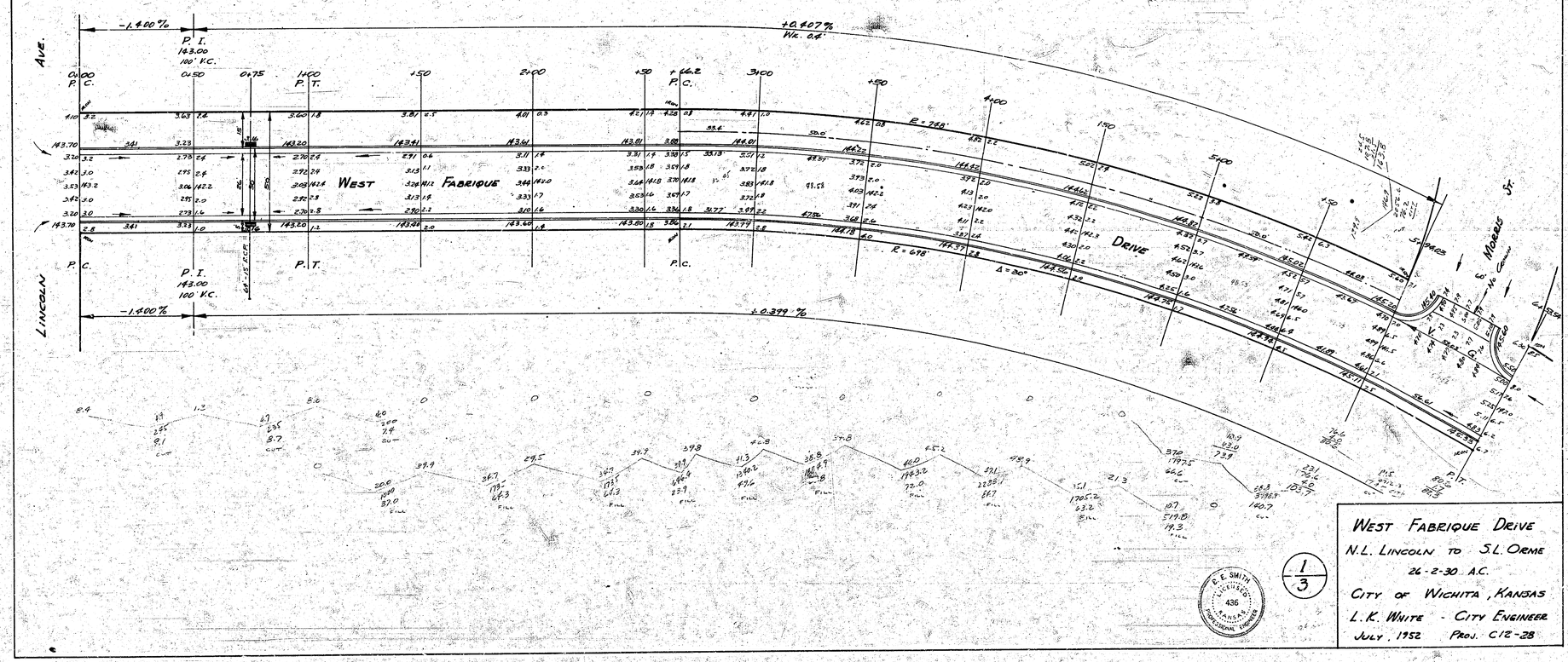
B.M. 153.40 Standard N.E. Cor. Lincoln & Woodlawn
B.M. 149.05 "M" in Mueller N.W. Cor. Morris & Fabrique

Stationing on 9' offset of W.P.L.

N

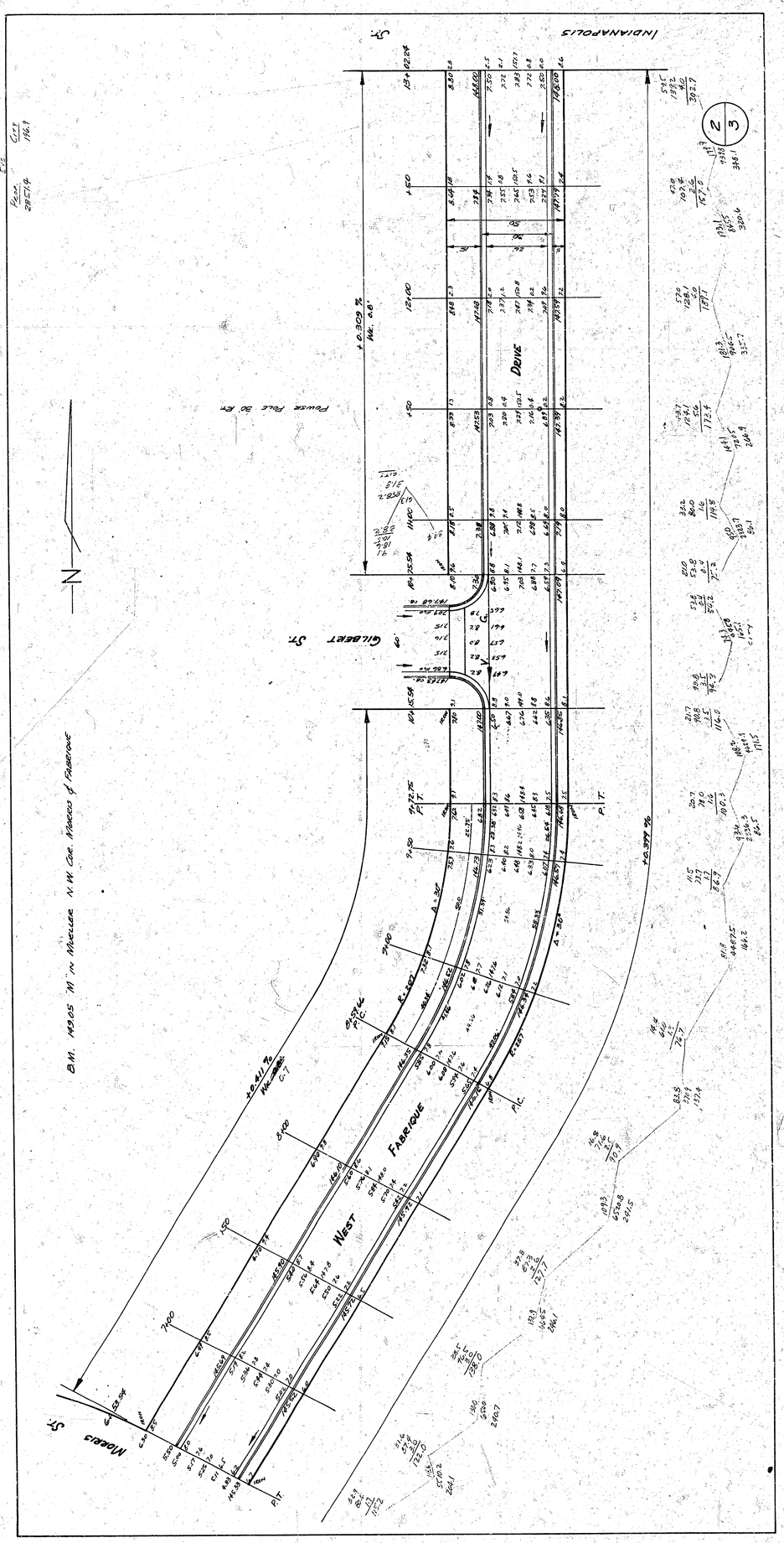
Prop	Cut	Fill
232.5	350.7	54.8.1
2851.4	192.9	0
1967.0	15.2	602.9 cu. yds.
4150.9	160.8	
+10.76	21.0	
4566.0	536.9 cu. yds.	

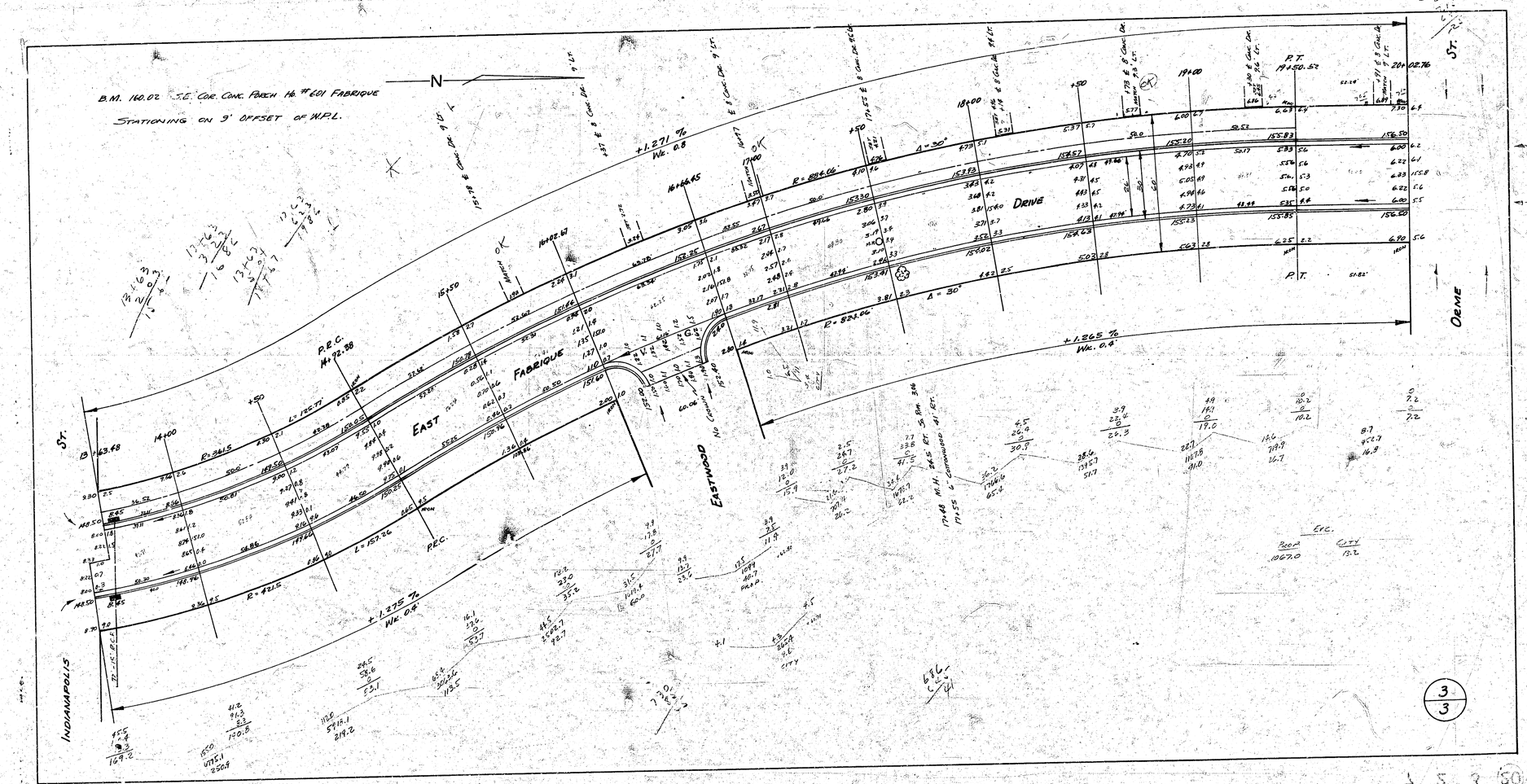


West Fabrique Drive
N.L. Lincoln to S.L. Orme
26-2-30 A.C.
City of Wichita, Kansas
L. K. White - City Engineer
July, 1952 Proj. C12-28

R. E. Smith License No. 436 Kansas Professional Engineer

1/3


Indianapolis St.
Gilbert St.
Mabels St.
Power Place 30 Ft.
+0.309 %
Min. 0.8'
Drive
Fabrique
West
B.M. 149.05 'W' in Manhole N.W. Cor. Intersection of Fabrique
+0.411 %
Min. 0.7
N
Plan 28219
File 1961
2
3


B.M. 160.02 S.E. Cor. Conc. Porch Ht. #601 Fabrique
Stationing on 9' Offset of W.P.L.
N
Fabrique
East
Drive
Eastwood
Indianapolis
Orme
P.R.C.
P.R.C.
P.T.
P.T.
+1.271 % Wk. 0.8
+1.275 % Wk. 0.4
+1.265 % Wk. 0.4
R = 824.06
R = 421.5
R = 824.06
A = 30°
A = 30°
L = 135.77
L = 157.26
E = 824.06
14+66.45
14+92.88
16+08.67
17+00
18+00
19+00
P.T. 19+50.52
20+02.76
14+00
15+50
+50
Wk.
OK
Ex. 8" Conc. Dr. 9' Lt.
Ex. 8" Conc. Dr. 9' Lt.
Ex. 8" Conc. Dr. 9' Lt.
Ex. 8" Conc. Dr. 9' Lt.
Ex. 8" Conc. Dr. 9' Lt.
Ex. 8" Conc. Dr. 9' Lt.
Ex. 8" Conc. Dr. 9' Lt.
Ex. 8" Conc. Dr. 9' Lt.
M.H. Ex. Sn. Sw. 346
41 Ret.
M.H. Ex. Sn. Sw. 345
41 Ret.
Ex. 8" Conc. Dr. 9' Lt.
Ex. 8" Conc. Dr. 9' Lt.
Ex. 8" Conc. Dr. 9' Lt.
Ex. 8" Conc. Dr. 9' Lt.
Ex. 8" Conc. Dr. 9' Lt.
Ex. 8" Conc. Dr. 9' Lt.
Ex. 8" Conc. Dr. 9' Lt