B.M. 100.92 N.E. Cor. Conc. Porch No. 1811 S. Ash
B.M. 99.96 G in Globe E. End Radius N.S. Funston & E.L. Grove
B.M. 98.86 G in Globe E. Curb G. Green & N.L. Funston
B.M. 100.76 G in Globe E. Curb Entrance & N.L. Funston
B.M. 110.73 S.W. Cor. Conc. Porch No. 1008 E. Funston

Stationing on E. Funston
E. Jogs 5' S at Grove

N

FUNSTON

ASH

ALLEY

MADISON

AVE.

+0.200% WK 0.7

-0.117% WK 0.4'

+0.113% WK 0.9'

-0.120% WK 0.4'

72" R.C.P.

+1.85 Ctr. 14.5' Lt.

+1.38 Ea. Ctr. of Conc. Pt. Well 2.5 Rt.

+1.64 End Ea. Ctr. of Conc. Pt. Well 2.5 Rt.

+1.12 Dea 64° Ctr. of Conc. Pt. 30' Rt.

+1.43 Ea. to Ctr. of Conc. Pt. 30' Rt.

+0.85 Ea. to Ctr. of Conc. Pt. 30' Rt.

+0.38 Ea. to Ctr. of Conc. Pt. Well 2.5 Rt.

+0.25 End to Ctr. of Conc. Pt. 2.5 Rt.

+0.38 Ea. to Ctr. of Conc. Pt.

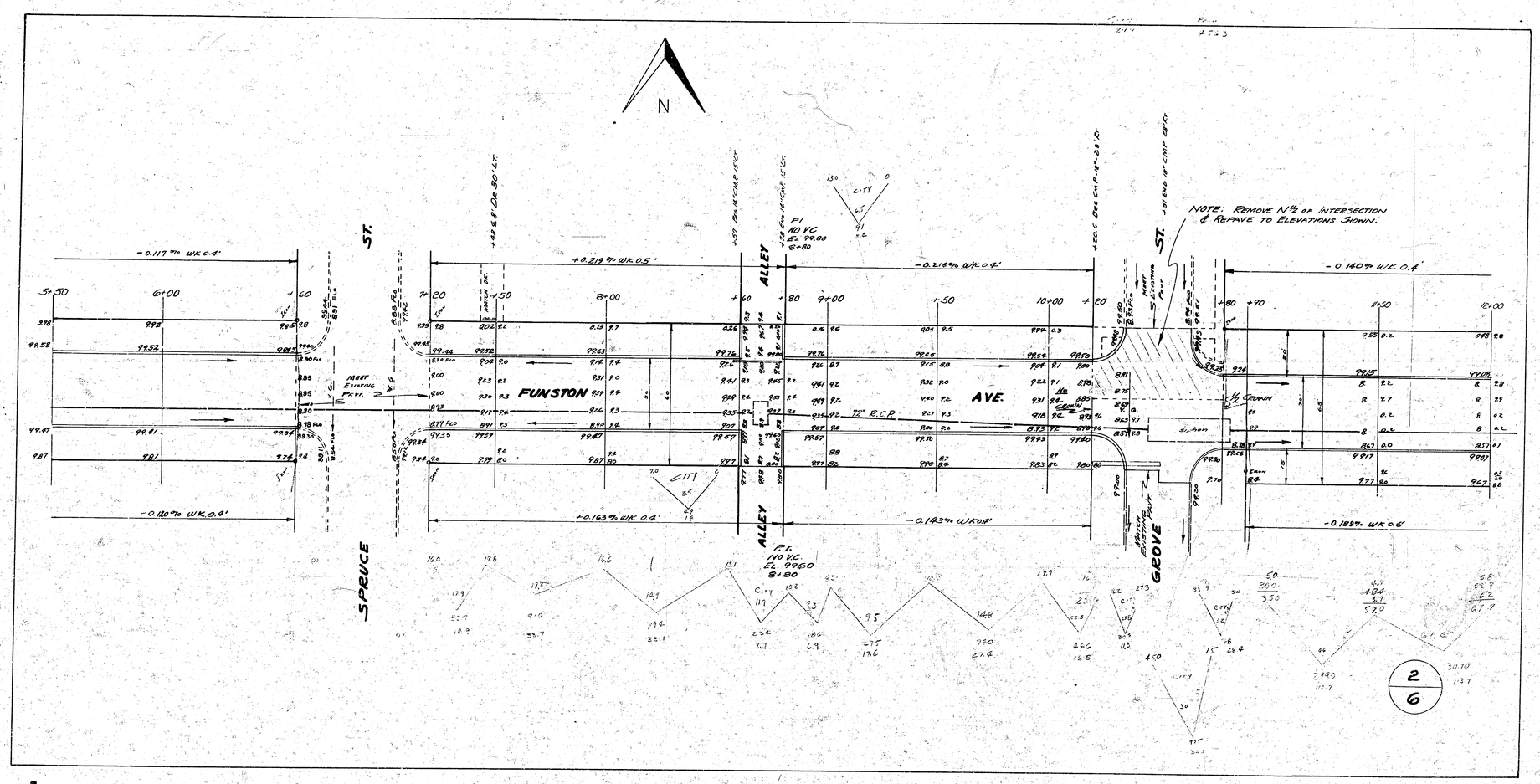
N
ST.
ALLEY
FUNSTON
AVE.
SPRUCE
GEARY
NOTE: REMOVE N½ OF INTERSECTION & REPAVE TO ELEVATIONS SHOWN.
- 0.117% W.K. 0.4'
+ 0.219% W.K. 0.5'
- 0.218% W.K. 0.4'
- 0.140% W.K. 0.4'
- 0.120% W.K. 0.4'
+ 0.163% W.K. 0.4'
- 0.143% W.K. 0.4'
- 0.189% W.K. 0.6'
P.I. NO V.C. EL. 99.80 8+80
P.I. NO V.C. EL. 99.60 8+80
72" R.C.P.
CITY
5+50
6+00
7+20
7+50
8+00
8+60
8+80
9+00
9+50
10+00
10+20
10+80
10+90
11+50
12+00
2
6

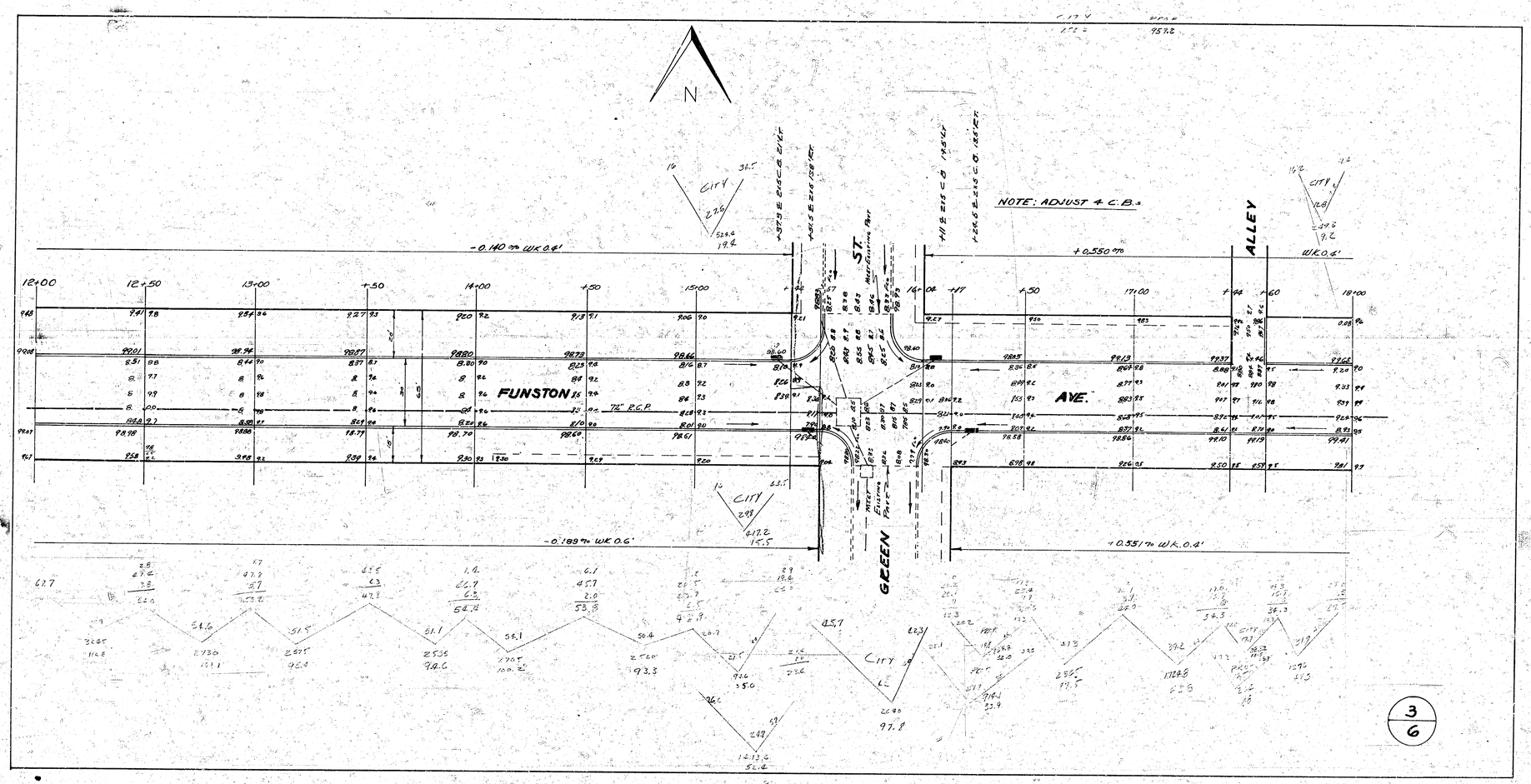
N
NOTE: ADJUST 4 C.B.s
FUNSTON
AVE.
ALLEY
GREEN
ST.
72" R.C.P.
-0.140 % WK 0.4'
+0.550 % WK 0.4'
-0.189 % WK 0.6'
+0.551 % WK 0.4'
CITY
3
6

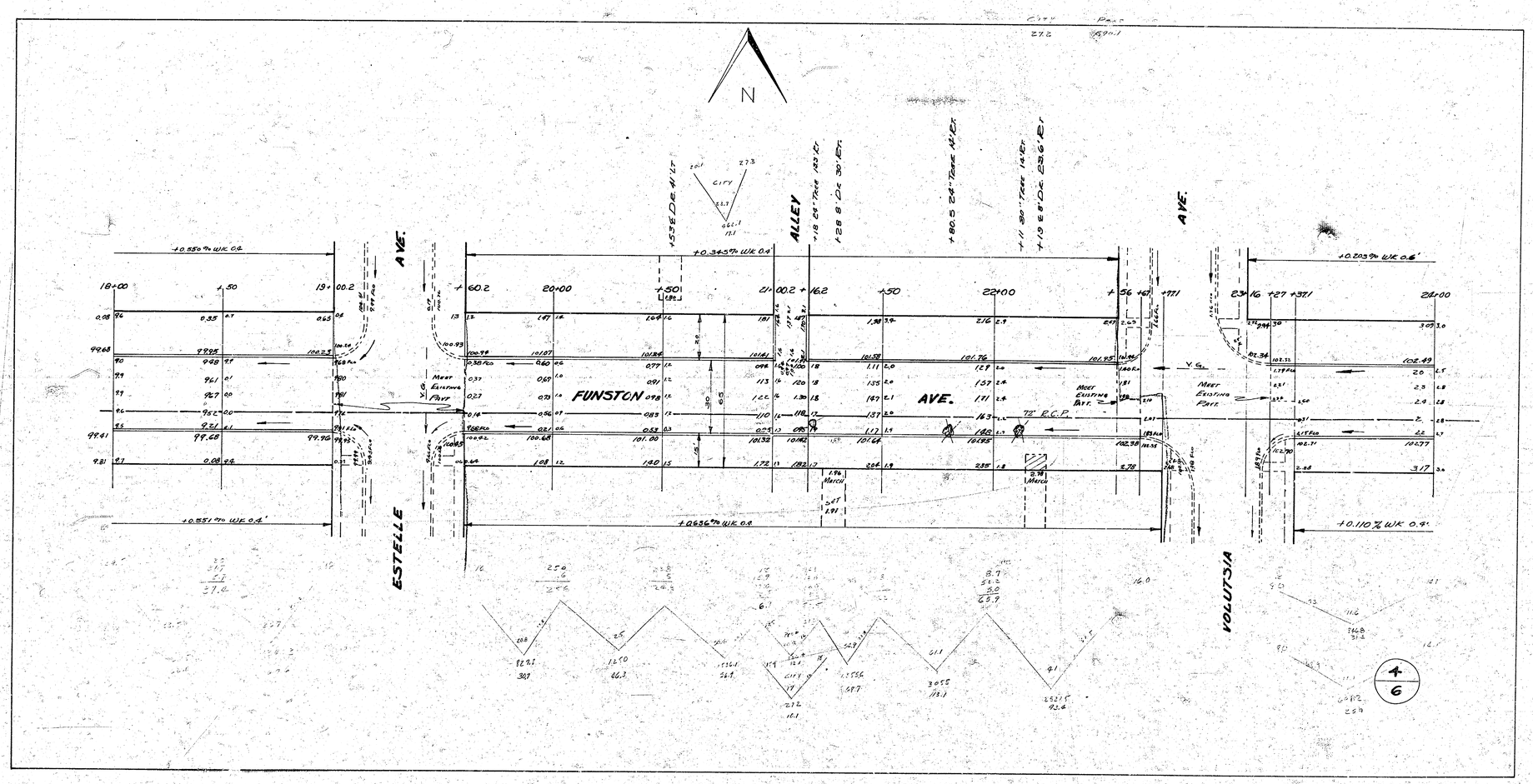
N
ESTELLE
AVE.
FUNSTON
AVE.
ALLEY
AVE.
VOLUTSIA
+0.550% WK 0.4
+0.551% WK 0.4'
+0.345% WK 0.4'
+0.636% WK 0.4
+0.203% WK 0.6'
+0.110% WK 0.4'
18+00
19+00.2
20+00
21+00.2
22+00
23+16
24+00
Meet Existing Pavt.
72" R.C.P.
4
6

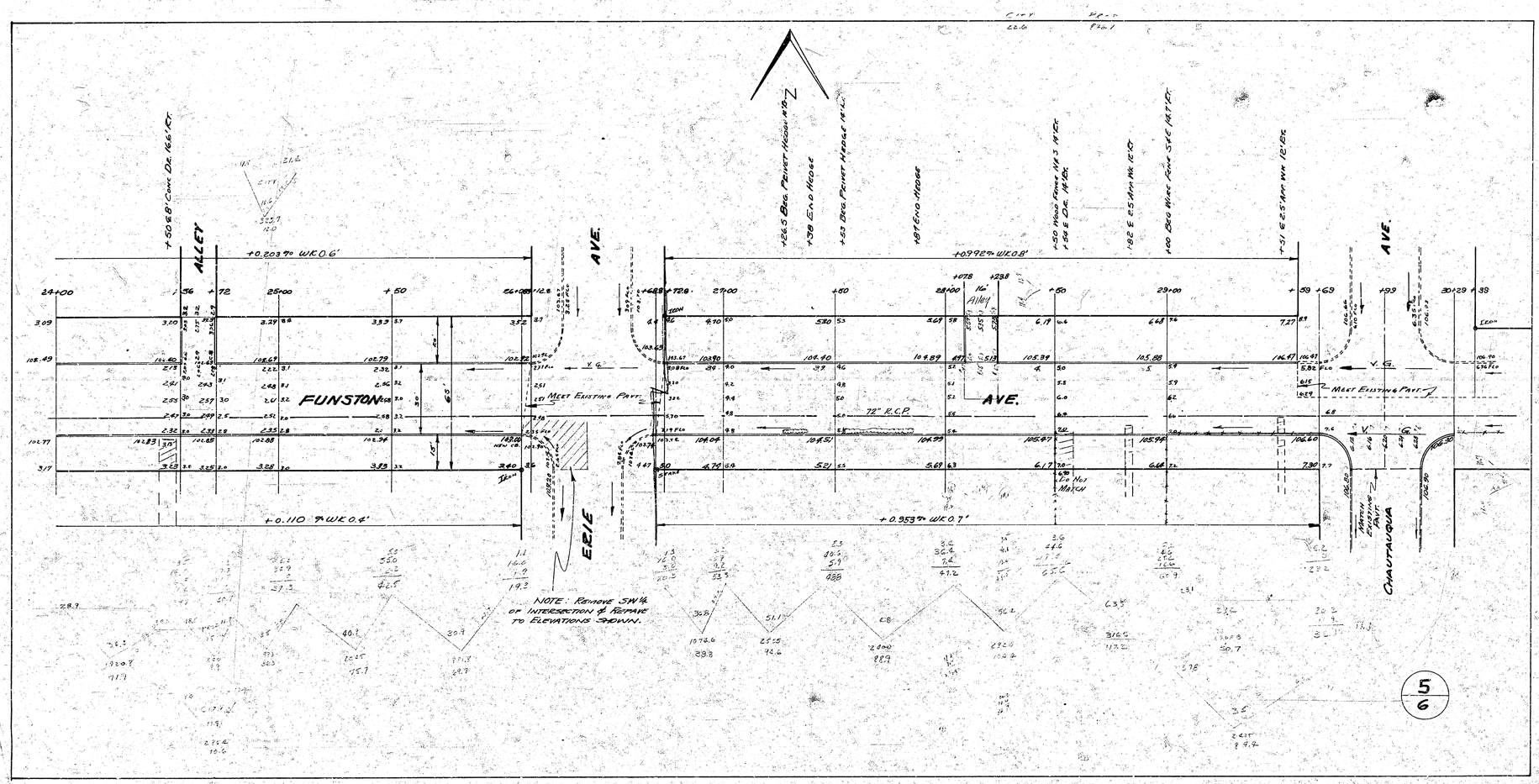

ALLEY
AVE.
FUNSTON
AVE.
ERIE
CHAUTAUQUA
AVE.
MEET EXISTING PAVT.
72" R.C.P.
NOTE: REMOVE SW¼ OF INTERSECTION & REPAVE TO ELEVATIONS SHOWN.
5
6