1942
GLENDALE AVE - N.L. MURDOCK TO S.L. 9TH
CB. AND GUTTER

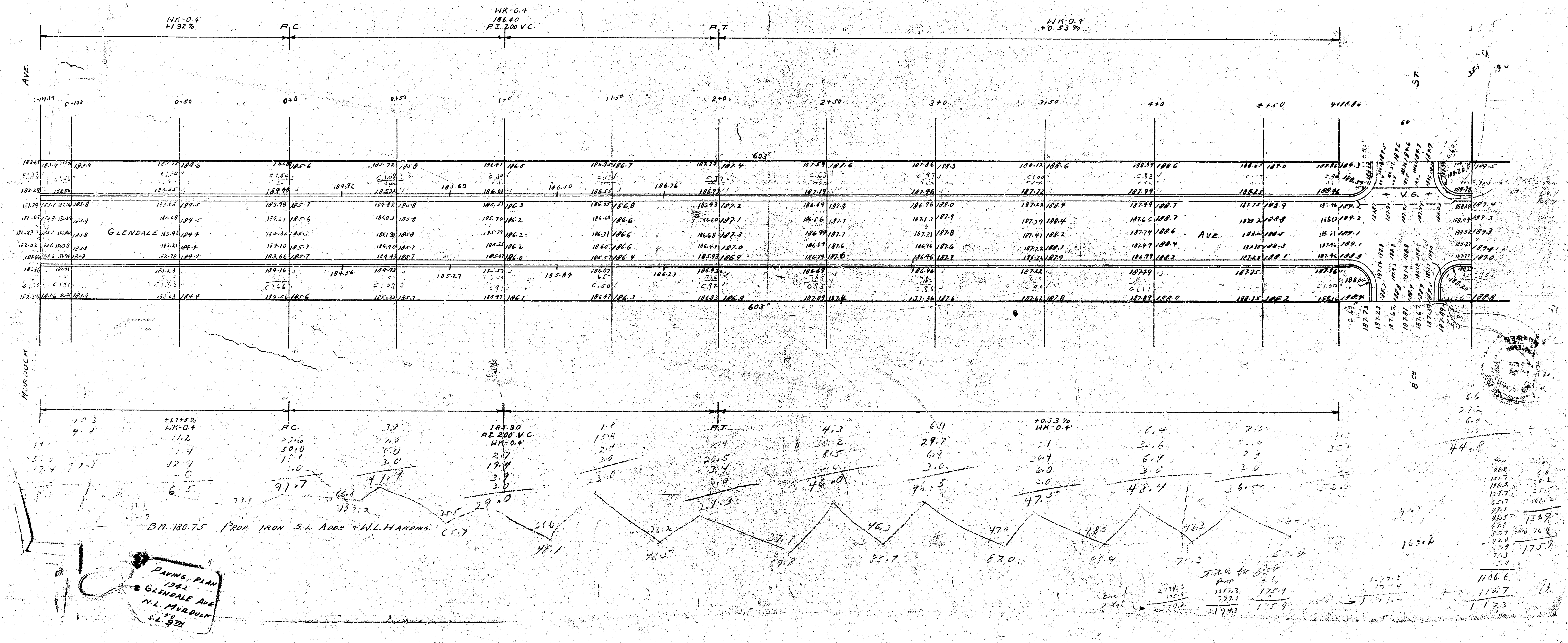

MURDOCK AVE
GLENDALE
AVE.
9TH ST
WK-0.4
+1.92%
P.C.
WK-0.4
186.40
PI 200 V.C.
P.T.
WK-0.4
+0.53%
0+00
0+50
1+0
1+50
2+00
2+50
3+0
3+50
4+0
4+50
60'
V.G.

B.M. 180.75 PROP. IRON S.L. ADDN + W.L. HARDING.

PAVING PLAN
1942
GLENDALE AVE
N.L. MURDOCK
TO
S.L. 9TH

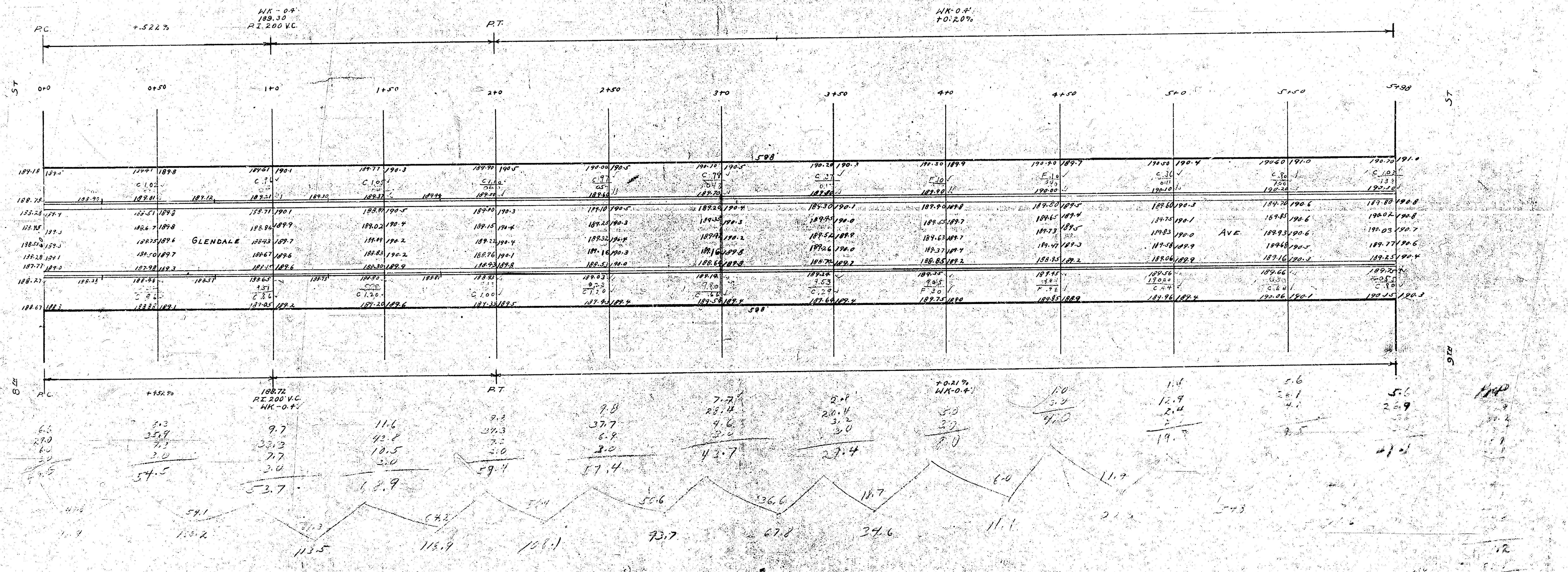
P.C.
+.522%
WK-0.4'
189.30
P.I. 200 V.C.
P.T.
WK-0.4'
+0.20%
ST
0+0
0+50
1+0
1+50
2+0
2+50
3+0
3+50
4+0
4+50
5+0
5+50
5+98
598'
GLENDALE
AVE
8th
P.C.
+.452%
188.72
P.I. 200 V.C.
WK-0.4'
P.T.
+0.21%
WK-0.4'
9th

B.M. 189.52 PROP. IRON, N.W. COR 8TH + GLENDALE

B.M. 191.08 [illegible] Cor. Conc. Porch, Ho. NE 8th + Glendale

PAVING PLAN-1943

GLENDALE AVE - S.L. 9TH ST. TO N.L. MURDOCK AVE.

26 ft. CONC.

821

903.3

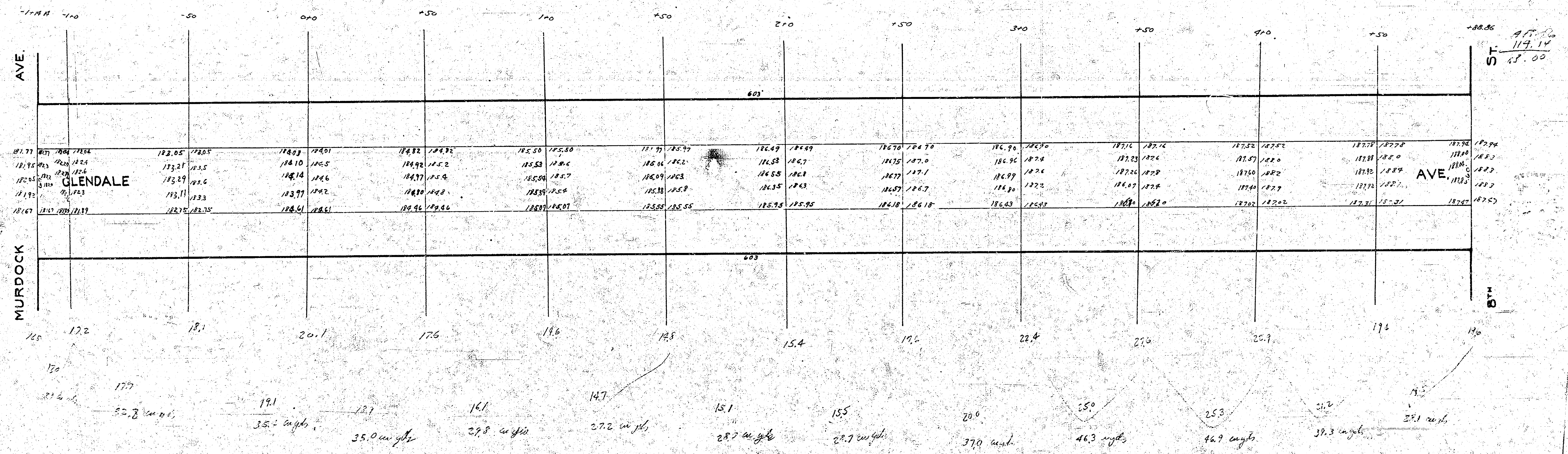
-1+44
-1+0
+50
0+0
+50
1+0
+50
2+0
+50
3+0
+50
4+0
+50
+88.86
MURDOCK AVE.
GLENDALE AVE.
8TH ST.
603
603
114.14
58.00

PAVING PLAN
1943
GLENDALE AVE.
N.L. Murdock
to
S.L. 9th St

B.M. 191.05 "X" on N. cb. 8th St & E.L. Oliver

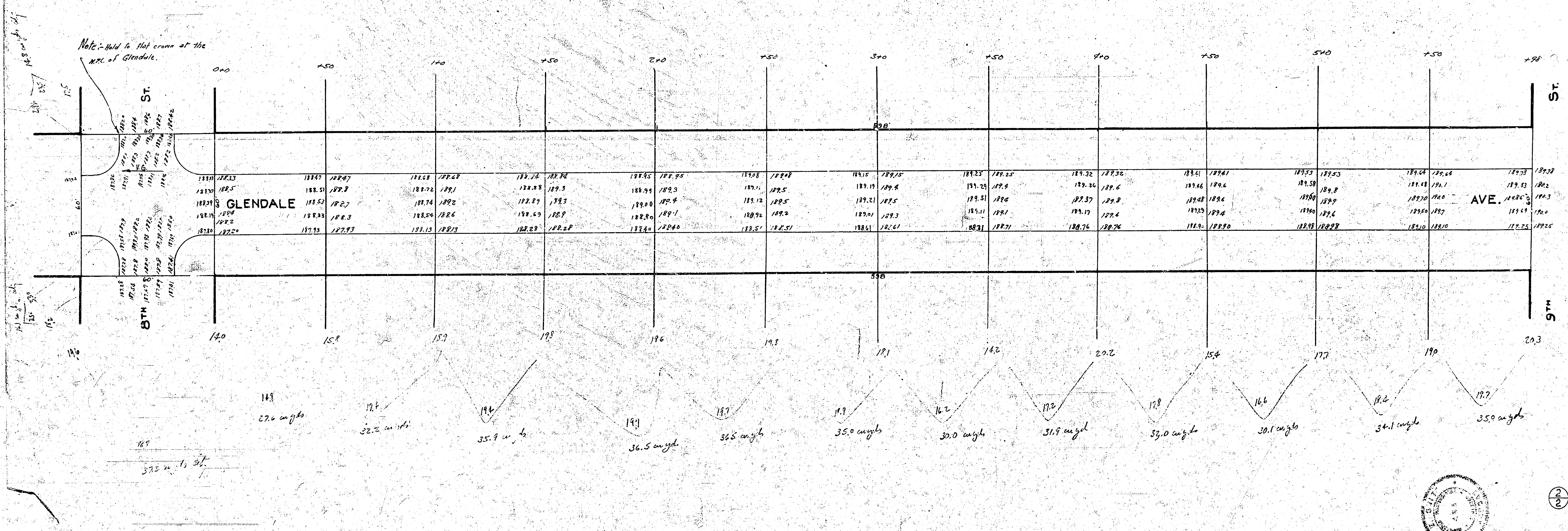
8TH ST.
GLENDALE AVE.
9TH ST.
0+0
+50
1+0
+50
2+0
+50
3+0
+50
4+0
+50
5+0
+50
+98
60'
598
V.G.
14.0
15.8
18.9
19.8
19.6
19.8
18.1
14.2
20.2
15.4
17.7
19.0
20.3
27.6 cu yds
32.2 cu yds
35.9 cu yds
36.5 cu yds
36.5 cu yds
35.0 cu yds
30.0 cu yds
31.9 cu yd
33.0 cu yds
30.1 cu yds
34.1 cu yds
35.0 cu yds

Note:- Hold to flat crown at the N.P.L. of Glendale.