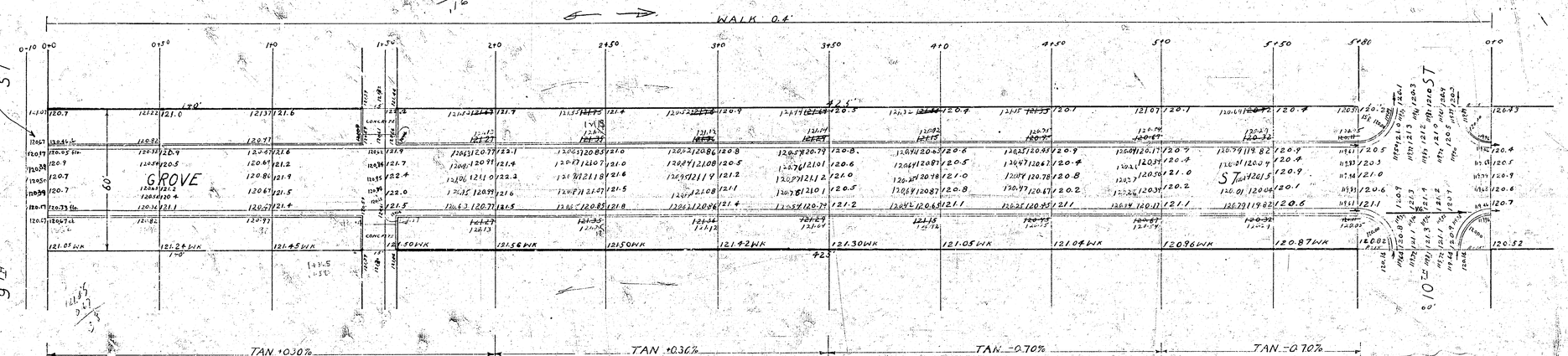
1941

GROVE ST - N.L. 9TH ST TO S.L. 12TH ST

26-2-30 5" CONC. BASE WITH 2" ASPHALTIC CONC. SURFACE

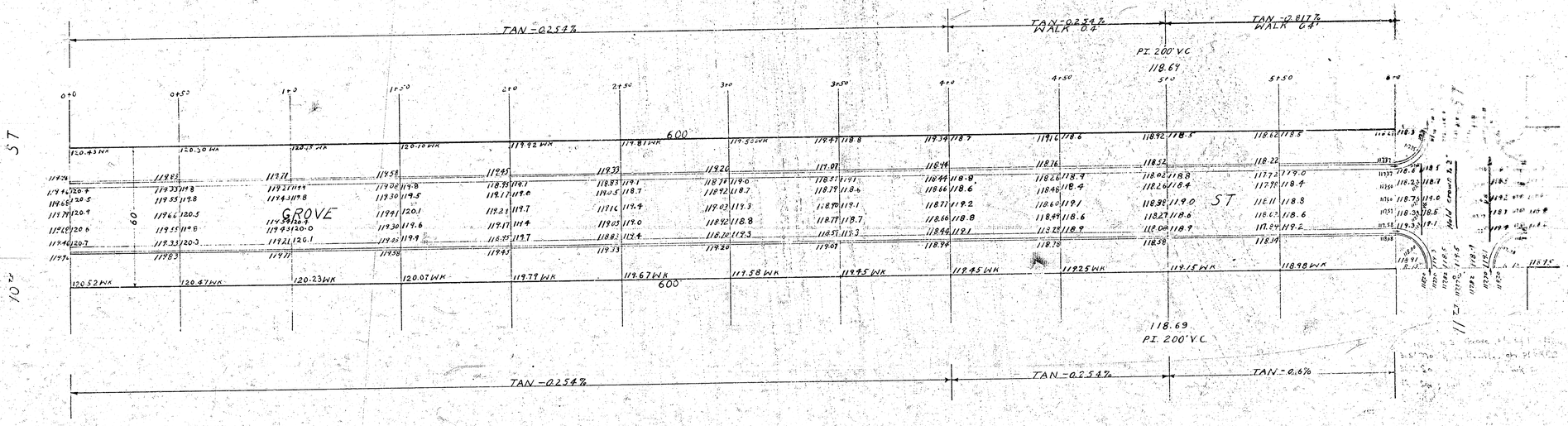
Rebuild cross walk to let water go South around NW. cor. 9th & Grove.

V.G. east ½ intersection
Full Crown west ½ intersection



Iron & Grove at NW
41.73 N.E. to S. mid Curve
42.83 N.W. to W. Curve
24.10 S.E. to Iron in E

Iron at Grove at W
41.57 N.W. to tan Curve
30.2 N.N.W. to P.C. Curve
30.15 S.S.W. to P.T. Curve



Grove and 11 th.

old iron on ℄ sec. in Grove and center line 11th st. W.

(1) 30' S.W. to ctr of fire hydrat
(2) 24.7' S.E. to ctr of light pole
(3) 41.3' N.E. to ctr of 4" elm tree.

Grove and 12th.

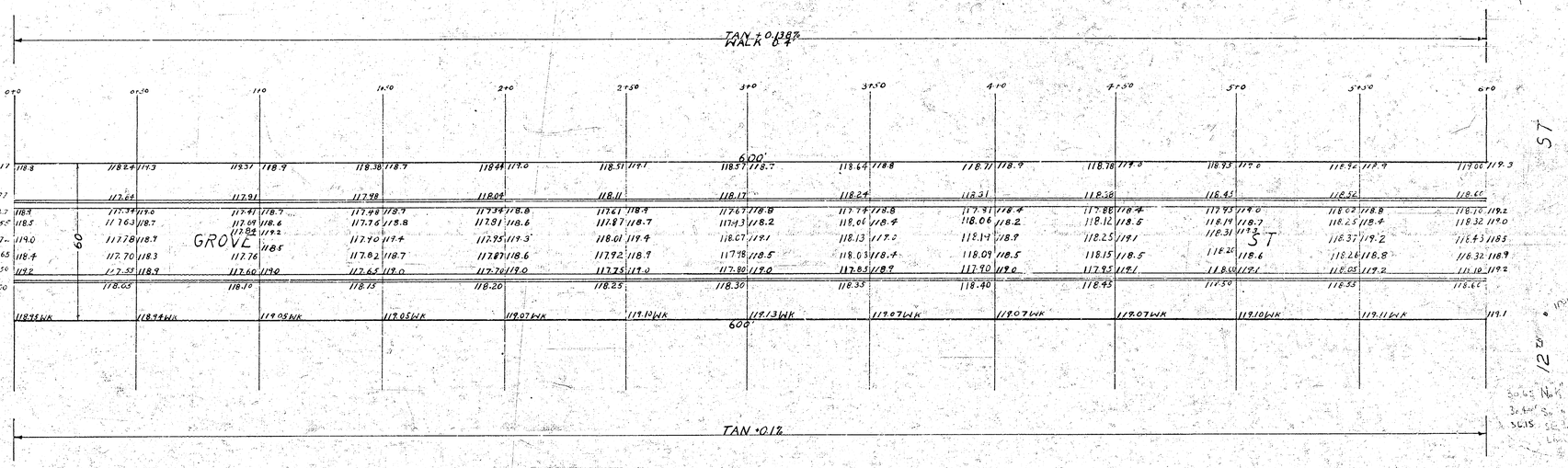
Slip iron.
On the east side of Grove and the center of 12th St. east

(1) 63.2' S.E. to N.E. cor of Bay Window # 1226
(2) 70.3' S.E. to S.W. cor of house # 1226
(3) 34.0' St. south to small elm tree.

Grove and 12th

Slip iron
on ℄ sec. line in Grove st and center line 12th W.

1. 44.4' N.E. to K in Kensler str wk. No.
2. 36.0' S. E. to K in Kensler str wk. So.



BM 119.10 K.IN KLNSLER SL.12" SE COR.