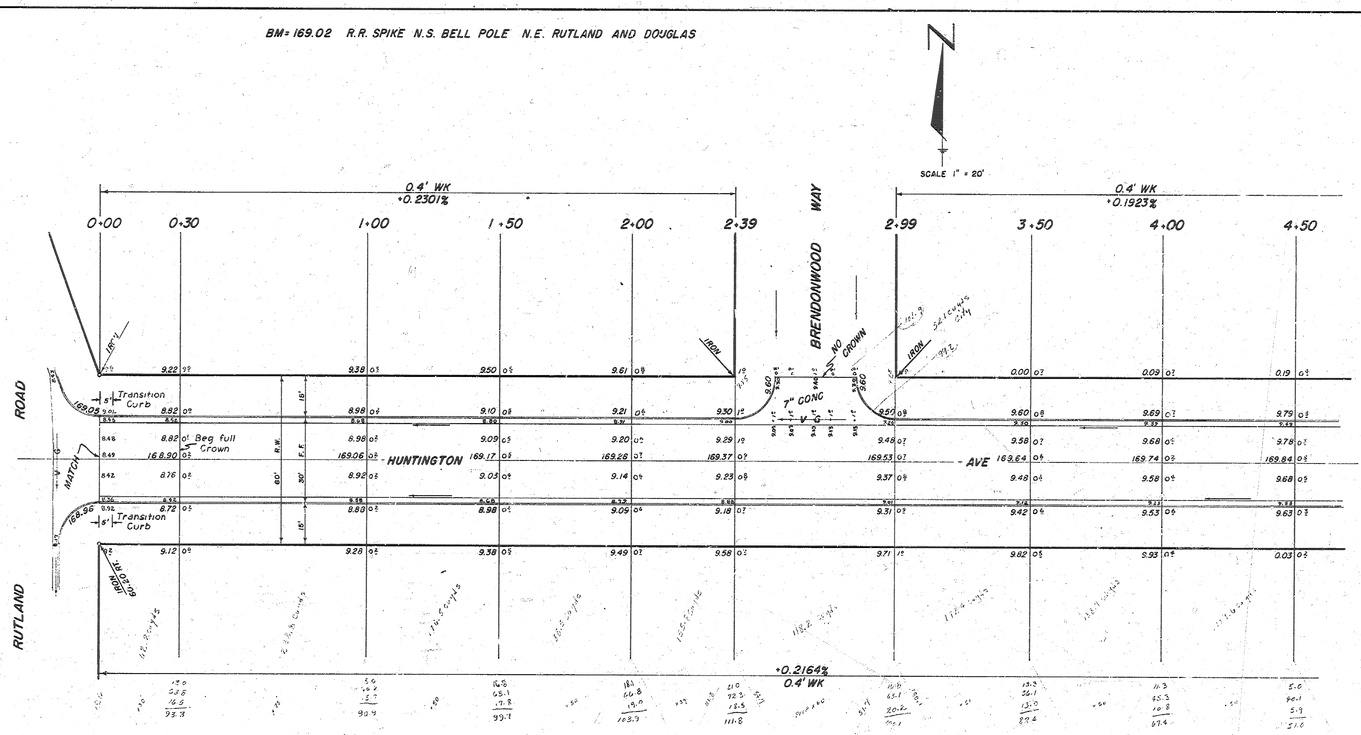
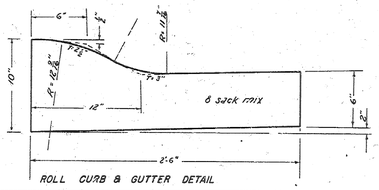
BM= 169.02 R.R. SPIKE N.S. BELL POLE N.E. RUTLAND AND DOUGLAS

SCALE 1" = 20'




ROLL CURB & GUTTER DETAIL

EXCAVATION

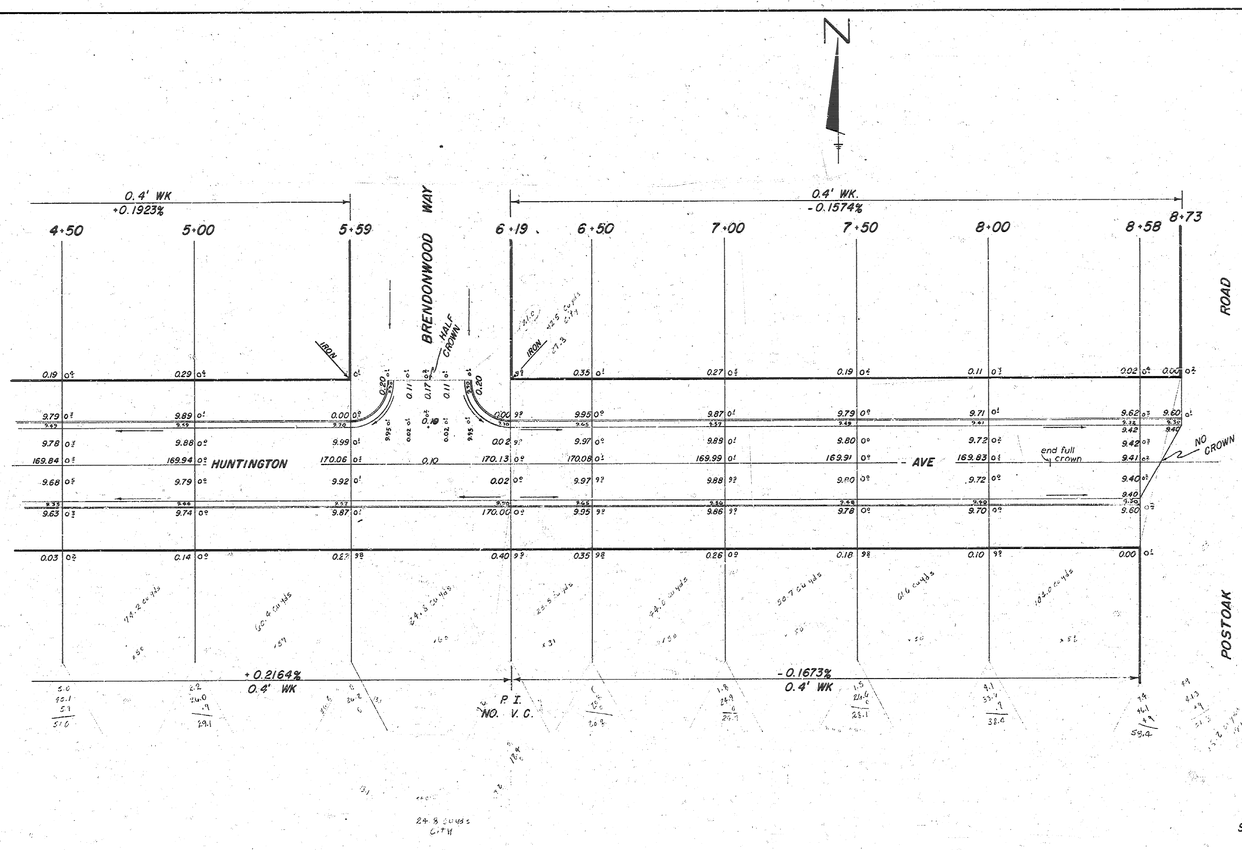
| | Property | City |
|---|---|---|
| | 1818.4 cu yds | ~~141.5~~ cu yds |
| +10% | 181.8 " " | +10% 14.2 " " |
| Totals | 2,000.2 cu yds | 155.7 cu yds |

SHEET 1 OF 2

B.E. SMITH 436 REGISTERED KANSAS PROFESSIONAL ENGINEER

| | |
|---|---|
| HUNTINGTON | AVE |
| E.L. RUTLAND RD | TO W.L. POSTOAK RD. |
| 26'- 2'-30' | ASPH. CONC. |
| B.E. SMITH | CITY ENGINEER |
| CITY OF | WICHITA, KANSAS |
| DATE APRIL 1935 | PROJ No. C15-15 |

Young Office of Engineers




SHEET 2 OF 2 C15-15