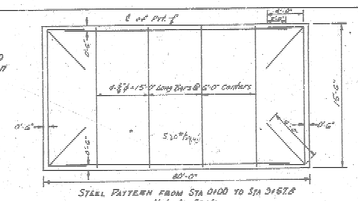
B.M. #1 112.90 "S" in Soderberg c. wk. S. S.E. Cor. Hydraulic & Elm
B.M. #2 118.81 Double Spike W.U.T. Pole E.S. Hydraulic 15' N. of S.L. & S.F. R.R.
B.M. #3 115.95 "□" on N.W. Cor. N.W. Wing, Bridge @ Murdock & Canal
B.M. #4 116.19 "X" S.W. Cor. of S.W. Wing, Bridge @ Hydraulic & Canal
B.M. #6 114.80 Mon. S.E. Cor. Hydraulic & 9th

Chain S. on ℄

Ties – Mon. ℄ Hydraulic & Elm: 24.65' S. to N. Edge of pav., 37.20' S.E. to "S" in Soderberg. 30.0' E. to Iron.
Ties – Iron at Sta 0+25 30' E. of ℄ Hydraulic; 26.05' S. to "S" in Soderberg, c.wk. S.; 35.95' S.E. to N.W. cor. of Bldg.
Ties – Sta 4+25: 47.65' N. to gauge of S. Rail; 37.12 N.W. to face of Derail Post; 25.83' E. to face of Steel Cor. Post.
Ties – Sta. 5+35: 53.32' N.E. to S.W. cor. of bldg; 75.76' N.E. to N.W. cor. of bldg.; 47.53' S. to gauge of N. Rail.

NOTE TO ENGINEER
All ties to Irons & Monuments to be checked before construction begins.

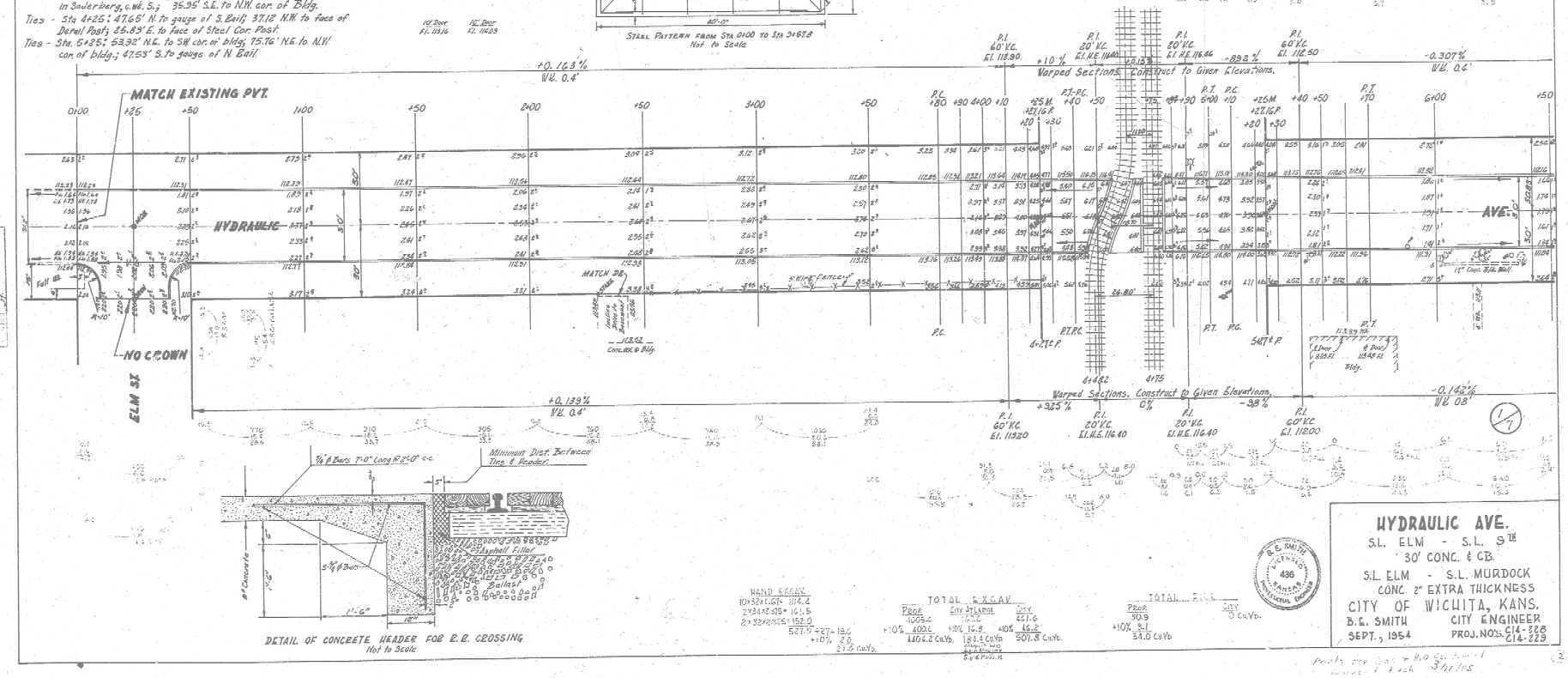


STEEL PATTERN FROM STA 0+00 TO STA 3+67.8
Not to Scale

10' Boor Fl. 113.16
10' Boor Fl. 114.09

EXCAV. Prop. 387.9 Cu.Yds. City At Large 23.8 Cu.Yds. City 18.6 Cu.Yds. 103.7 Cu.Yds.
FILL Prop. 12.9 Cu.Yds. City 0 Cu.Yds.


Scale 1" = 50'-0"



DETAIL OF CONCRETE HEADER FOR R.R. CROSSING
Not to Scale

HAND EXCAV.
10×32×1.67= 374.4
2×34×2.575= 161.5
2×32×2.375= 152.0
687.9 + 27 = 714.9
+10% 71.5
786.4 Cu.Yds.

TOTAL EXCAV.
Prop. 1005.2
City At Large 15.8
City 427.6
+10% 102.2
+10% 15.8
+10% 42.8
1120.2 Cu.Yds.
174.4 Cu.Yds.
470.2 Cu.Yds.
S.W. & Pvmt. Rem.

TOTAL FILL
Prop. 30.9
City 0 Cu.Yds.
+10% 3.1
34.0 Cu.Yds.

B. E. SMITH 436 REGISTERED KANSAS PROFESSIONAL ENGINEER

HYDRAULIC AVE.
S.L. ELM - S.L. 9TH
30' CONC. & C.B.
S.L. ELM - S.L. MURDOCK
CONC. 2" EXTRA THICKNESS
CITY OF WICHITA, KANS.
B.E. SMITH CITY ENGINEER
SEPT., 1954 PROJ. NOS. C14-228 C14-229

Profile for Sht. 1 & 2 Sent to Harold T. Peck 3/11/55

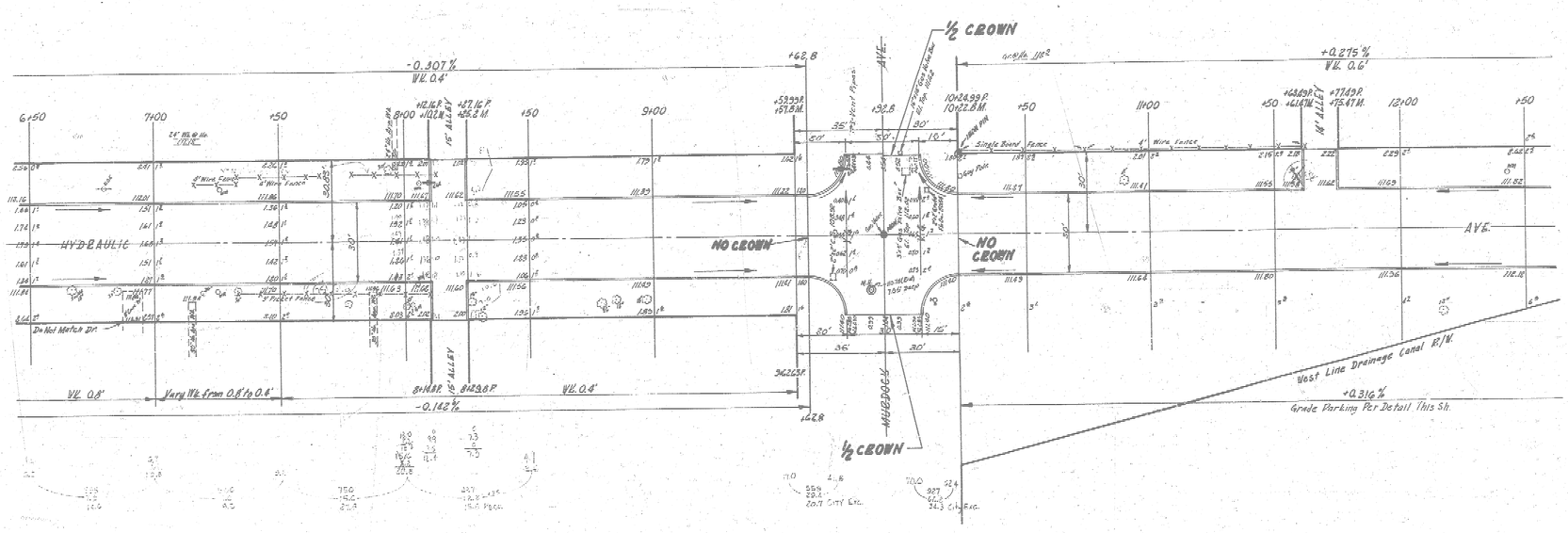
1/7

Ties: Mon. @ Sta. 9+98.8 – 38.25' N.W. to mid. 3 nails in guy pole. 62.93' S.S.E. to mid. 3 nails in 18" Elm. 41.40 N.E. to ctr. of Fire Hydrant.

NOTE: Remove C.B.'s at int.'s of Murdock & Hydraulic. Plug lines & Salvage Castings.

EXCAV. From 694.0 Cu.Yds. City 152.1 Cu.Yds. City Adjacent 7.0 +50.9 Cu.Yds. 757.9 Cu.Yds.

FILL. From 11.0 Cu.Yds. City 0 Cu.Yds.



PARKING DETAIL FOR EAST SIDE OF PVT. From Sta. 10+28.8 to Sta. 21+31.48 NOT TO SCALE

HYDRAULIC AVE.

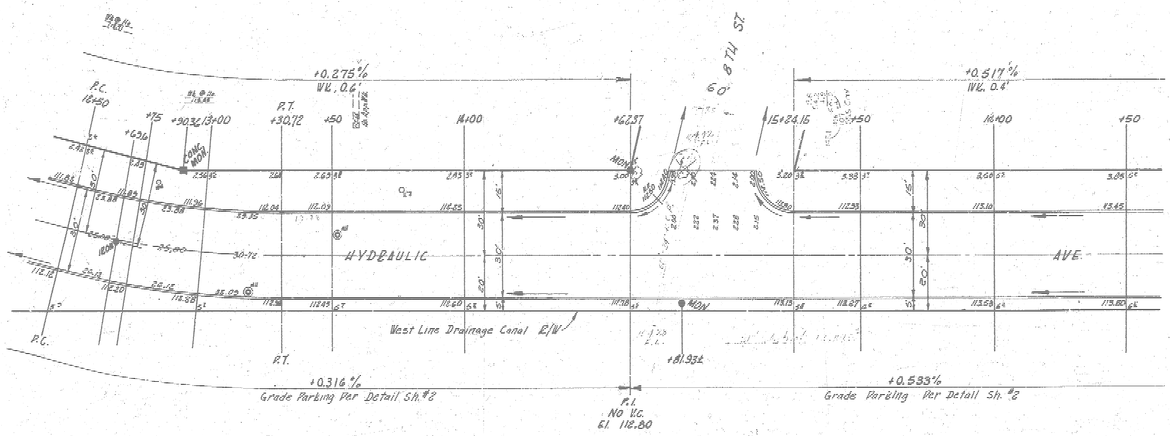
PROJ. NO'S. C14-228 C14-229

CURVE DATA FROM STA 13+50 TO STA 13+32.09 STA ON PVT. ℄ , R = 335.11' , Δ = 13°48'				
Sta	Chord Length of 6' offset N.C.b	Chord Length of 6' offset S.C.b	Def. to first Angle	Total Angle Deflection
13+50				
+76	25.04	24.12	2°08'13"	2°08'13"
14+00	53.04	54.12	2°08'13"	4°16'26"
+30.72	28.79	32.64	2°37'34"	6°54'00"

Note: Iron @ Sta. 12+69.6 is located @ P.I. of ℄ of Hydraulic ℄ ℄ of 50' Road N.N.W. Ties— 24.60 N.W. to ctr. of Mon. ; 61.83 S.W. to mid. 9 nails S.S. of Cedar.

E. X. C. Q.Y.

PROP.	CITY
19,12.8 Cu.Yd.	192.6 Cu.Yd.



3/7

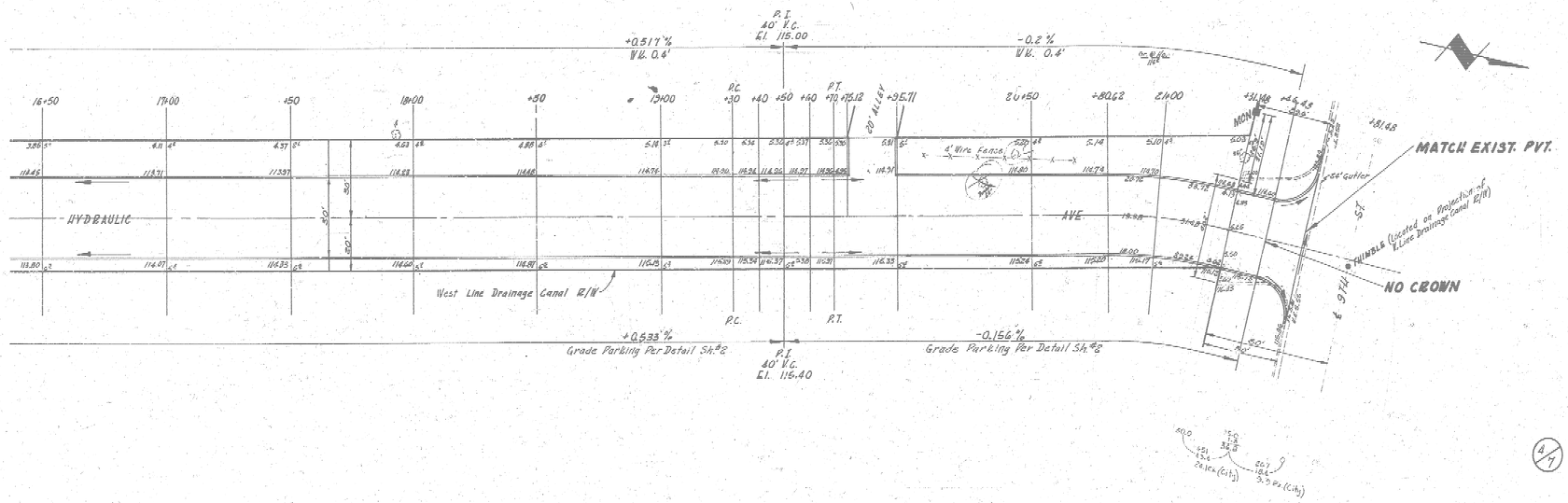
HYDRAULIC AVE.

PROJ. NO'S. C14-228
C14-229

EXCAV.
PROP. 1040.9 Cu.Yds. | FILL 63.7 Cu.Yds.

CURVE DATA FROM STA 20+80.62 TO STA 21+51.48
STA. ON ℄ OF PVT. , R = 311.18' , Δ = 13°48.8'

Sta	Chord Length on 6' Offset N. Ch.	Chord Length on 6' Offset E. Ch.	Deflection Angle	Total Angle Deflection
20+80.62				
21+00	21.30	19.45	2° 37' 46"	2° 37' 46"
+51.48	34.68	33.33	6° 12' 15"	7° 54' 00"



4/7

HYDRAULIC AVE.

PROJ. NO. C14-228
C14 229