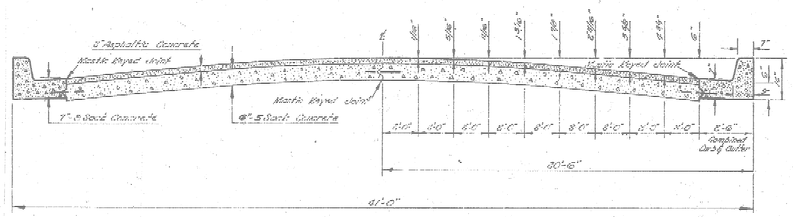
INDUSTRIAL AVE.

E.L. HYDRAULIC AVE. TO E.L. SPRUCE AVE.

PROJ. NO. C14-80


3" Asphaltic Concrete
Mastic Expan. Joint
Mastic Expan. Joint
7"-6 Sack Concrete
6"-5 Sack Concrete
Mastic Expan. Joint
6"
6"
6"

B.M. 98.20 60# Spike, E.S. Tel Pole, 1ST N. of V.E.P.M. entrance
B.M. 94.90 60# Spike; S.S. H.L. Pole, N.E. Cor. Industrial & Hydraulic

Sta of entrance on N. ℄

AVE.

0+00 15" Hydraulic, Conc. M.&P. 100' Rt.

0+32 Angle Handhole Mon. N. of S.

NOTE: Construct Asphalt Hookup

NOTE: 48"-15" R.C.P. to be installed by others.

HYDRAULIC

INDUSTRIAL

1/2 GEOMU

AVE.

KANSAS

-0.100% NE. 0.6'

-0.109% NE. 0.6'

1+80

0+00 | 50 | 1+00 | 50 | 2+00 | 50 | 3+00 | 50 | 4+00 | 50 | 5+00

1+35 | 60 | 10 | 80 | 60' | 10 | 5+20 | 86

1+60 N. ℄ Kansas, 2 Conc. 100' Rt.

1+80 Rt. to N.C.R. N.E. Cor. Hydraulic & Industrial ℄

2+00 Rt. to N.C.R. N.E. Cor. Hydraulic & Industrial ℄

2+80 N. ℄ Pavement 10' Rt.

3+40 Rt. to E. Cb. N. Conc. 10' Rt. Hydraulic & Industrial ℄

3+60 E. ℄ Kansas, S.W. Cb. Conc. Drain 100' to 30' Rt.

Abnt. Existing Pavement

7" Conc. P.C.C.

Construction Joint

Survey Book Bk. 17-9
Plan File 60-4.03
Drawing

Excavation Estimated

Trench 1990.0 C.Y.

Trench 497.8 C.Y.

Total 6112.0 C.Y.

R. E. SMITH
Licensed
435
Kansas
Professional Engineer

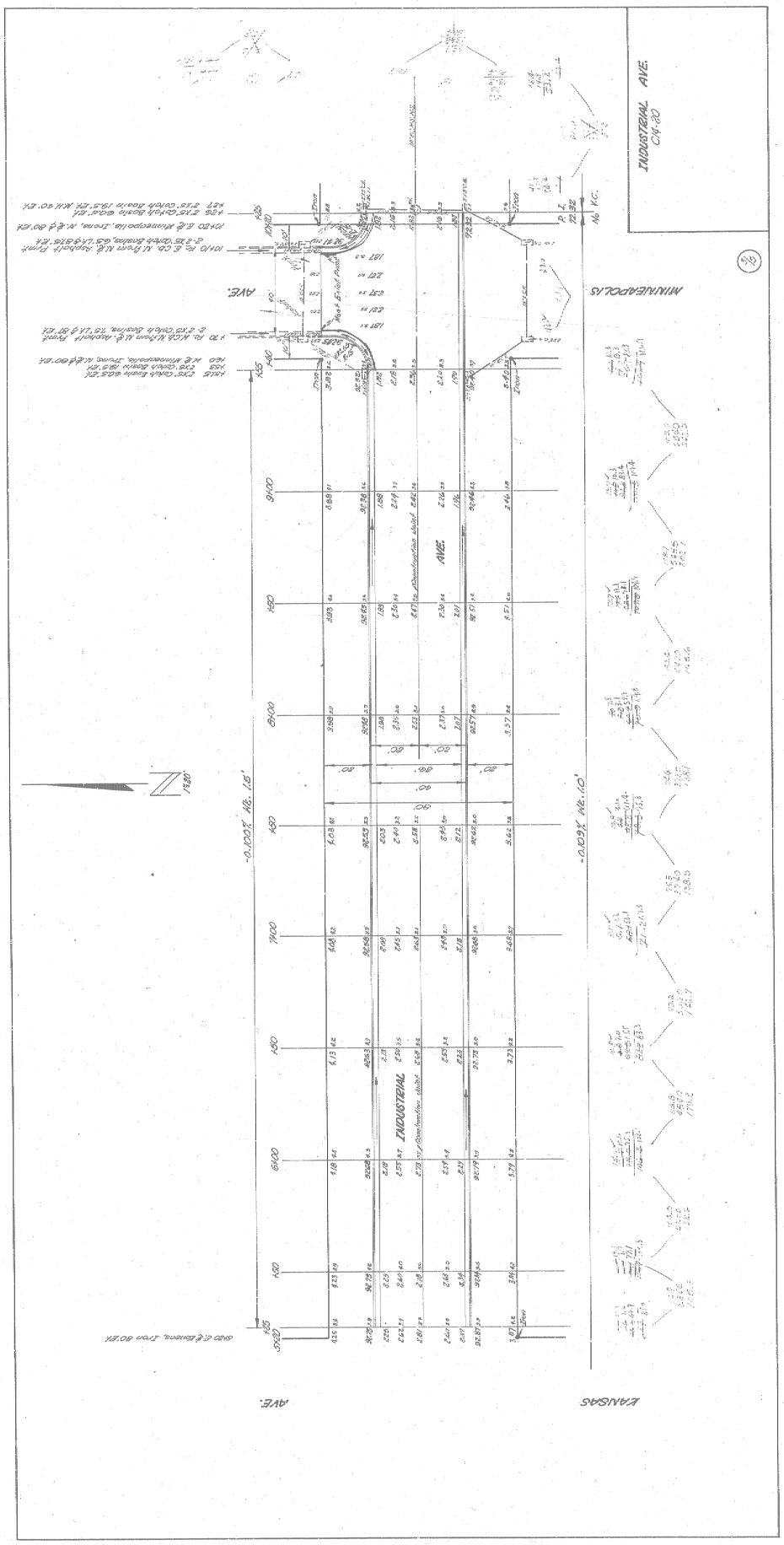
9/5

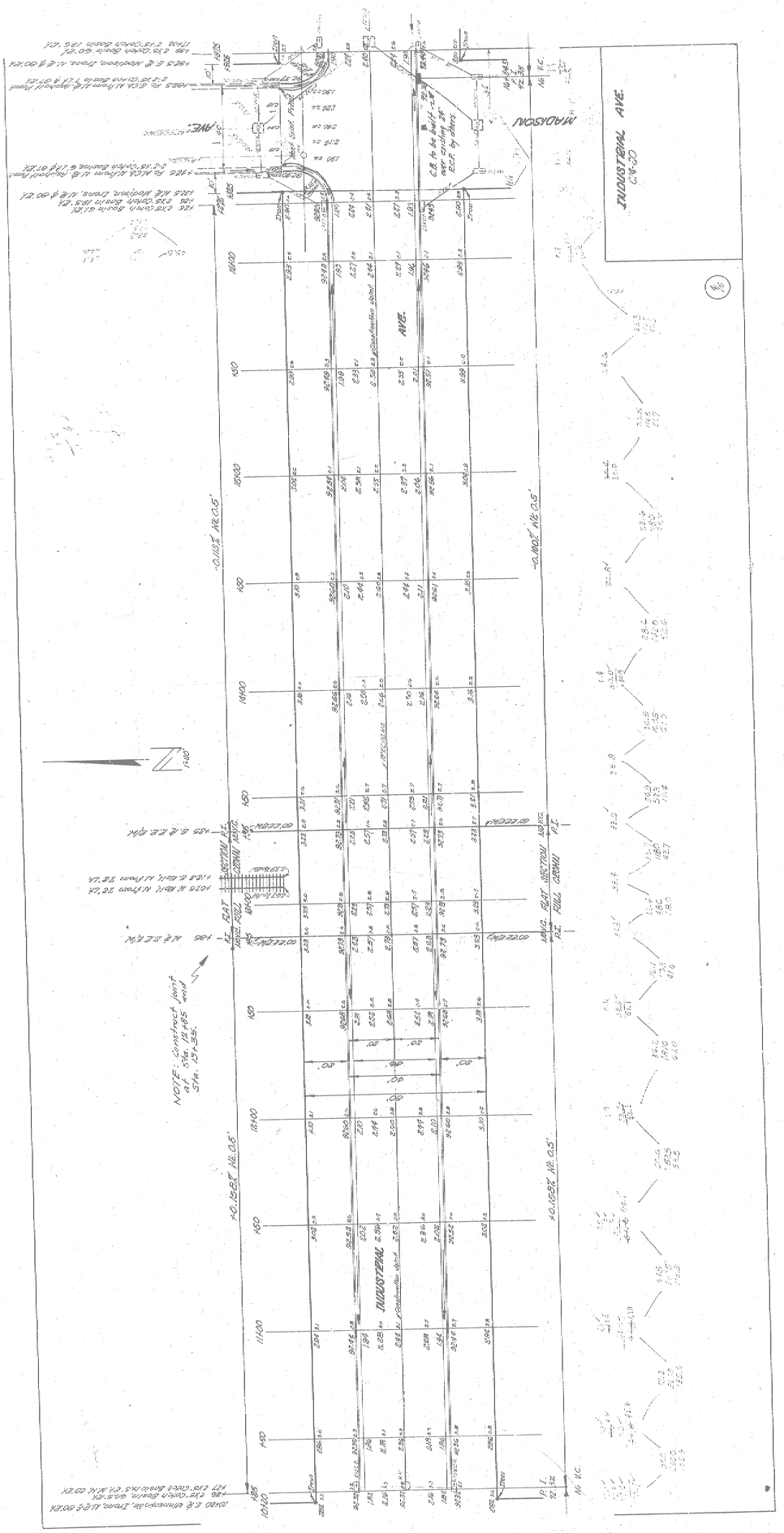
INDUSTRIAL AVE.
E.L. HYDRAULIC Ave. TO E.L. SPENCER Ave.
36-8" 40 A.C.
6" Conc. Base

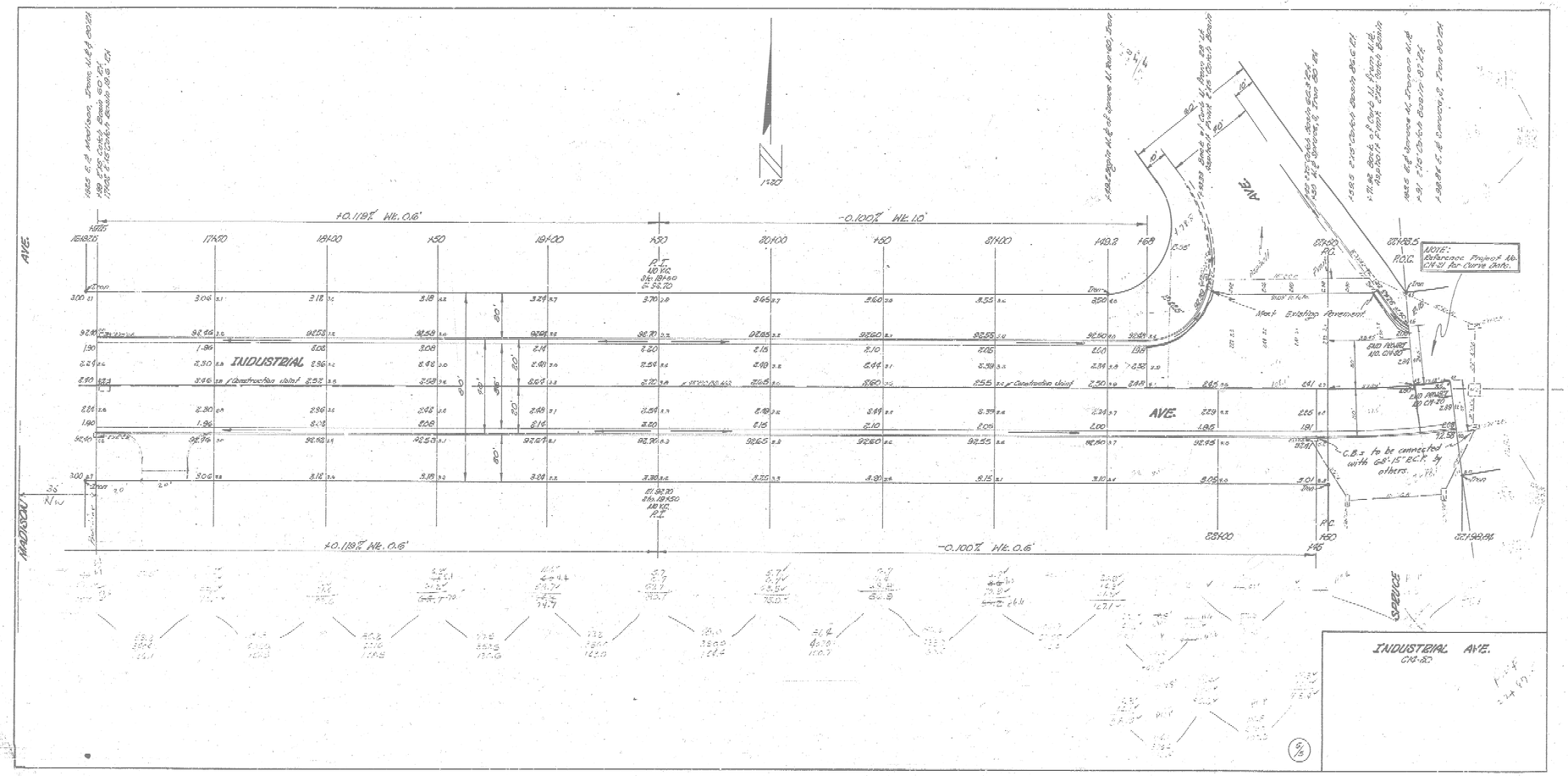
CITY OF WICHITA, KANSAS

B. E. SMITH
May, 1954 - Jan. 1955

City Engineer
Proj. No. C-14-30


INDUSTRIAL AVE.
C-M-30
MINNEAPOLIS
AVE.
INDUSTRIAL
AVE.
MINNEAPOLIS
-0.1033' Rt. 15'
-0.089' Rt. 10'
N 6° W.C.
P.I. 7
22.32
92.32
AVE.
AVE.
AVE.
AVE.
9400
9300
9200
9100
9000
8900
8800
8700
8600
8500
8400
8300
8200
8100
8000
7900
7800
7700
7600
7500
7400
7300
7200
7100
7000
6900
6800
6700
6600
6500
6400
6300
6200
6100
6000
5900
5800
5700
5600
5500
5400
5300
5200
5100
5000
4900
4800
4700
4600
4500
4400
4300
4200
4100
4000
3900
3800
3700
3600
3500
3400
3300
3200
3100
3000
2900
2800
2700
2600
2500
2400
2300
2200
2100
2000
1900
1800
1700
1600
1500
1400
1300
1200
1100
1000
900
800
700
600
500
400
300
200
100
0
Rt. 80'
Rt. 80'
Rt. 80'


INDUSTRIAL AVE.
MADISON
AVE.
MINNEAPOLIS
NOTE: construct joint at Sta. 12+65 and Sta. 13+35.
INDUSTRIAL


INDUSTRIAL AVE.
+0.118% WE. 0.6'
-0.100% WE. 1.0'
P.I. 140 Via. 01: 19+40 El. 94.20
INDUSTRIAL
AVE.
Mark Existing Pavement
C.B.'s to be connected with 66"-15" R.C.P. by others.
NOTE: Reference Project No. CM-21 for Curve Data.
SPRUCE
INDUSTRIAL AVE.
CM-80