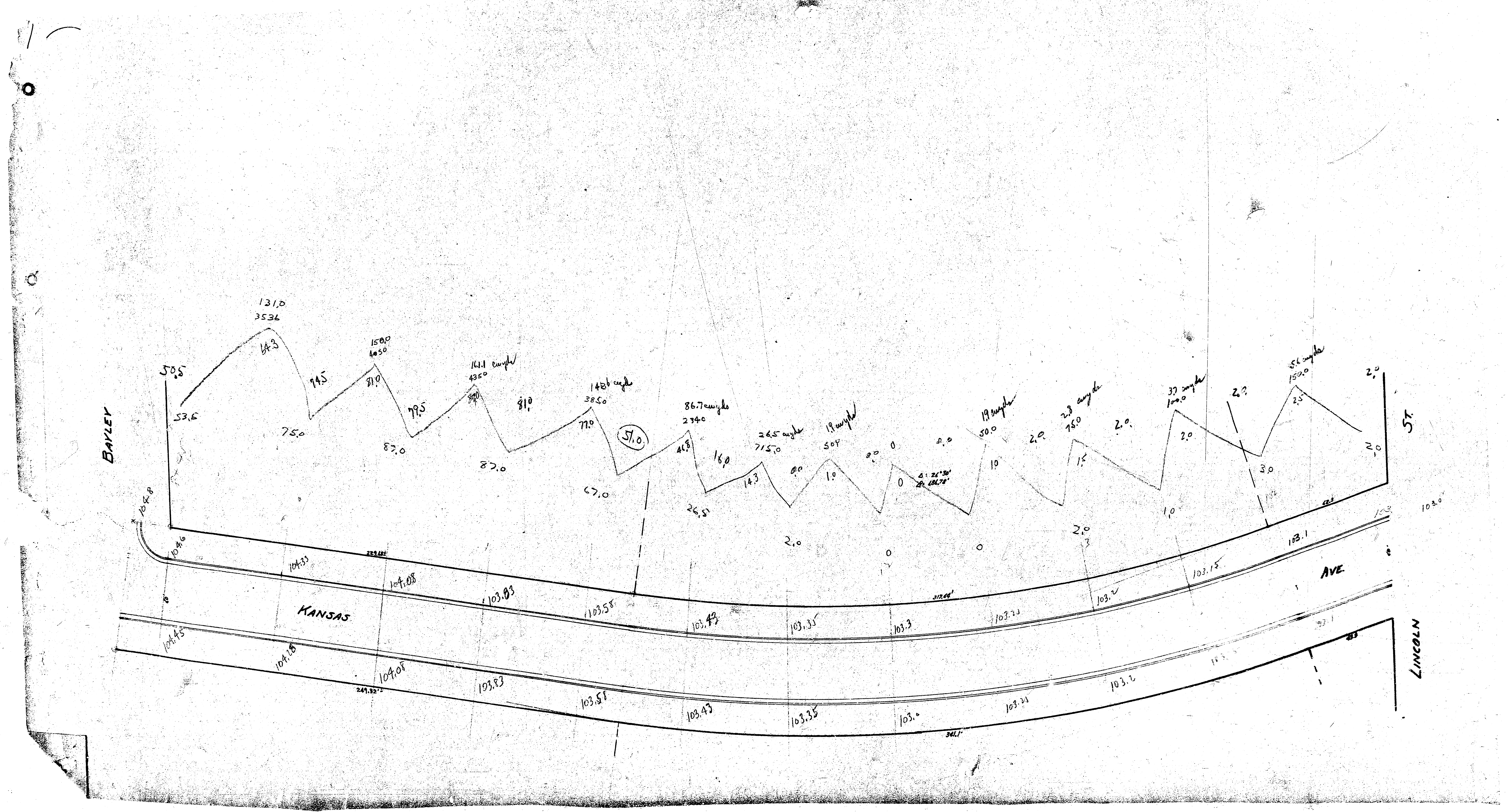
BAYLEY
KANSAS AVE.
LINCOLN ST.
50.5
53.6
131.0
3536
14.3
94.5
75.0
150.0
4050
81.0
79.5
87.0
161.1 cuyds
4350
81.0
87.0
148.6 cuyds
3850
77.0
67.0
51.0
86.7 cuyds
2340
46.8
16.0
26.51
26.5 cuyds
715.0
14.3
19 cuyds
504
1.0
0
Δ: 26°30'
L: 186.78'
19 cuyds
50.0
10
2.8 cuyds
75.0
1.5
2.0
37 cuyds
100.0
1.0
3.0
55.6 cuyds
150.0
2.5
2.0
104.8
104.6
104.33
104.08
103.83
103.58
103.43
103.35
103.3
103.23
103.2
103.15
103.1
103.0
104.45
104.28
229.655
249.82
317.64'
341.1'
62.3

1941
KANSAS - S.L. LINCOLN to N.L. PARK
26' CONC.

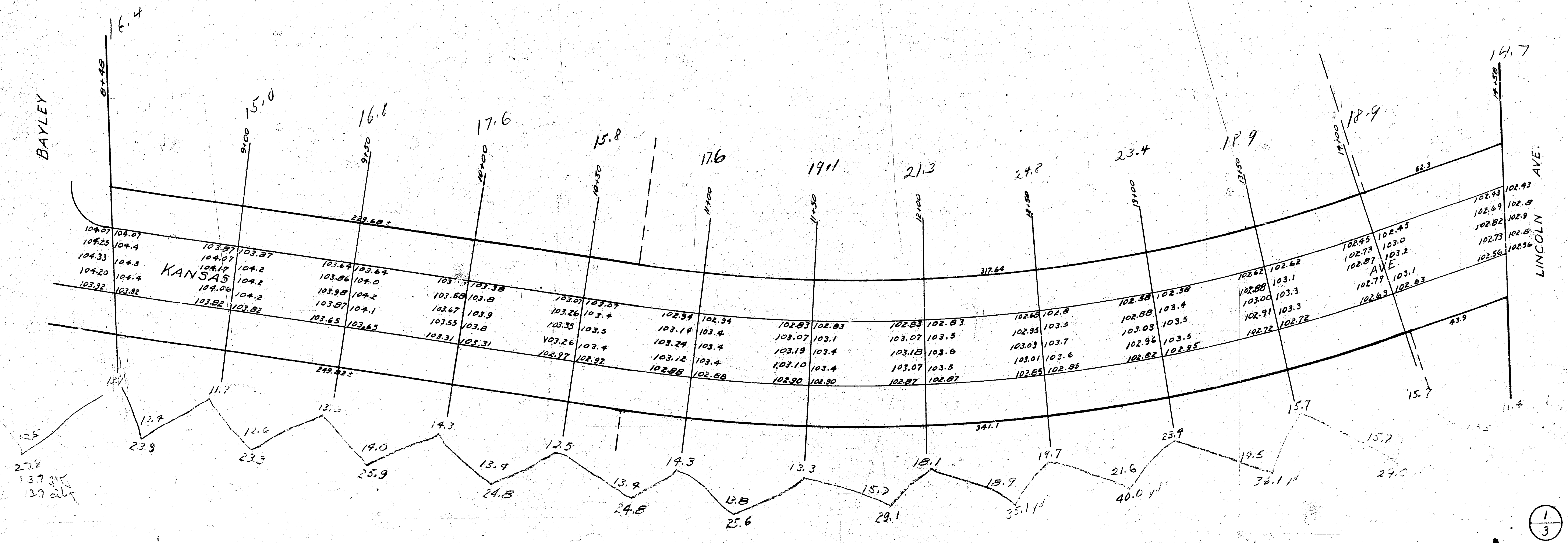
BAYLEY
KANSAS
LINCOLN AVE.
AVE.
8+48
9+00
9+50
10+00
10+50
11+00
11+50
12+00
12+50
13+00
13+50
14+00
14+58
16.4
15.0
16.8
17.6
15.8
17.6
19.1
21.3
24.8
23.4
18.9
18.9
14.7
229.68 ±
249.82 ±
317.64
341.1
62.3
43.9
104.07 104.07
104.25 104.4
104.33 104.5
104.20 104.4
103.92 103.92
103.87 103.87
104.07 104.2
104.17 104.2
104.06 104.2
103.82 103.82
103.64 103.64
103.86 104.0
103.98 104.2
103.87 104.1
103.65 103.65
103.38
103.58 103.8
103.67 103.9
103.55 103.8
103.31 103.31
103.07 103.07
103.26 103.4
103.35 103.5
103.26 103.4
102.97 102.97
102.94 102.94
103.14 103.4
103.24 103.4
103.12 103.4
102.88 102.88
102.83 102.83
103.07 103.1
103.19 103.4
103.10 103.4
102.90 102.90
102.83 102.83
103.07 103.5
103.18 103.6
103.07 103.5
102.87 102.87
102.68 102.8
102.95 103.5
103.03 103.7
103.01 103.6
102.85 102.85
102.38 102.58
102.88 103.4
103.03 103.5
102.96 103.5
102.82 102.95
102.62 102.62
102.88 103.1
103.00 103.3
102.91 103.3
102.72 102.72
102.45 102.45
102.73 103.0
102.87 103.2
102.79 103.1
102.63 102.63
102.43 102.43
102.69 102.8
102.82 102.9
102.73 102.8
102.56 102.56
13.7
11.7
13.3
14.3
12.5
14.3
13.3
18.1
19.7
23.4
15.7
15.7
11.4
12.5
12.4
12.6
14.0
13.4
13.4
13.8
15.7
18.9
21.6
19.5
15.7
27.8
13.7 yd
13.9 cu yd
23.8
23.3
25.9
24.8
24.8
25.6
29.1
35.1 yd
40.0 yd
36.1 yd
27.0

Total = 345.1 cu yd

1/3

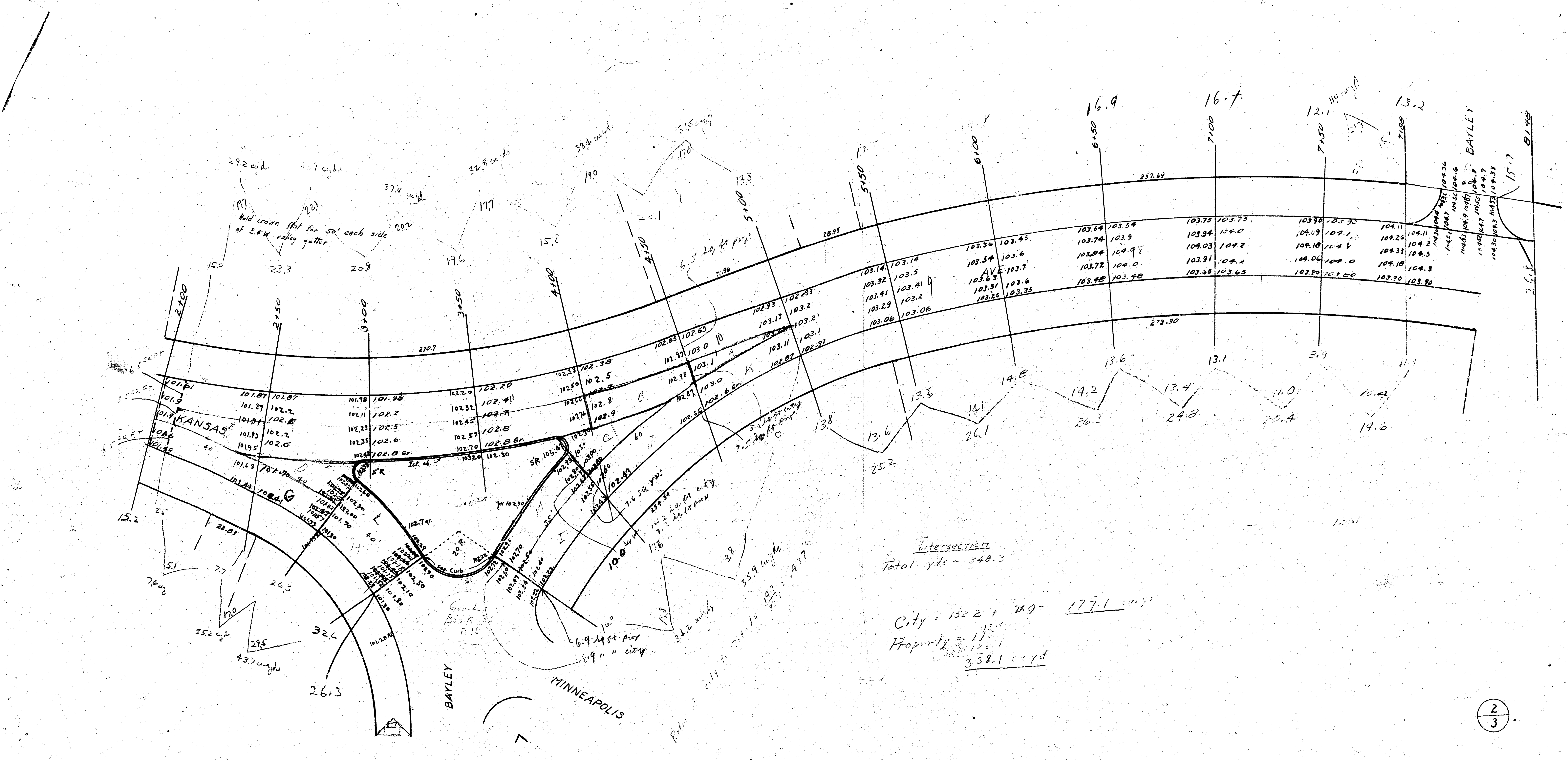
KANSAS AVE
BAYLEY
MINNEAPOLIS
2+00
2+50
3+00
3+50
4+00
4+50
5+00
5+50
6+00
6+50
7+00
7+50
7+80
8+45
Hold crown flat for 50' each side of E.W. valley gutter
29.2 cu yds.
32.8 cu yds
33.4 cu yd
37.4 cu yd
25.2 cu yd
43.7 cu yds
35.9 cu yds
6.9 sq ft prop
8.9 sq ft city
5' R
20' R
Gr. Book 37 P. 16
257.69
278.90
230.7
28.95
2
3

Intersection
Total yds - 348.3

City = 152.2 + 24.9 = 177.1 cu yds
Property = [illegible]
338.1 cu yd

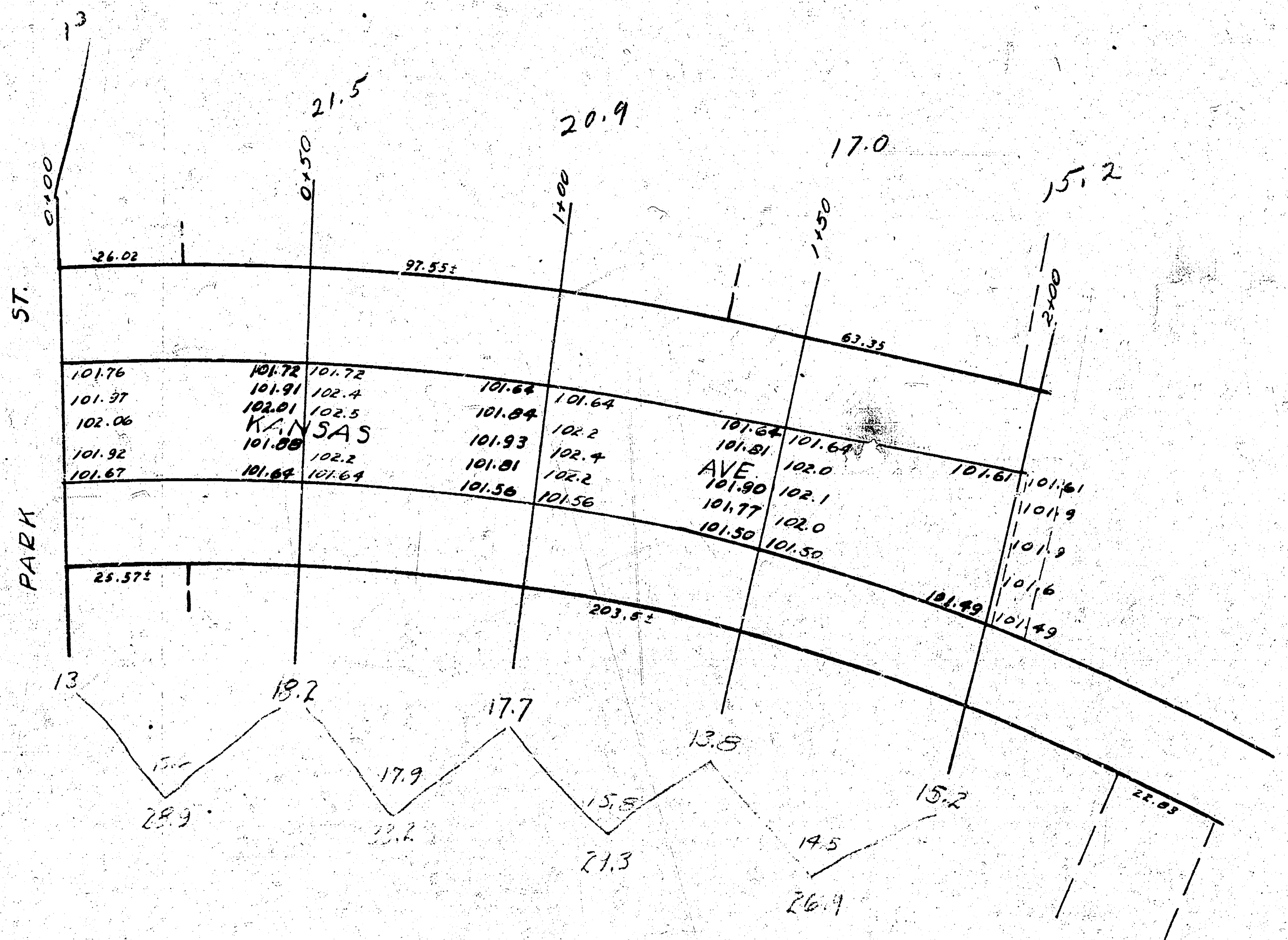
PARK ST.
KANSAS AVE.
0+00
0+50
1+00
1+50
2+00
13
21.5
20.9
17.0
15.2
26.02
97.55±
63.35
25.57±
203.5±
22.83
101.76
101.97
102.06
101.92
101.67
101.72
101.91
102.01
101.88
101.64
101.72
102.4
102.5
102.2
101.64
101.64
101.84
101.93
101.81
101.56
101.64
102.2
102.4
102.2
101.56
101.64
101.81
101.90
101.77
101.50
101.64
102.0
102.1
102.0
101.50
101.61
101.49
101.61
101.9
101.9
101.6
101.49
13
19.2
17.7
13.8
15.2
28.9
17.9
22.2
15.8
21.3
14.5
26.9

333.1

T.+l = 801.5

T.+l = [illegible]

3/3

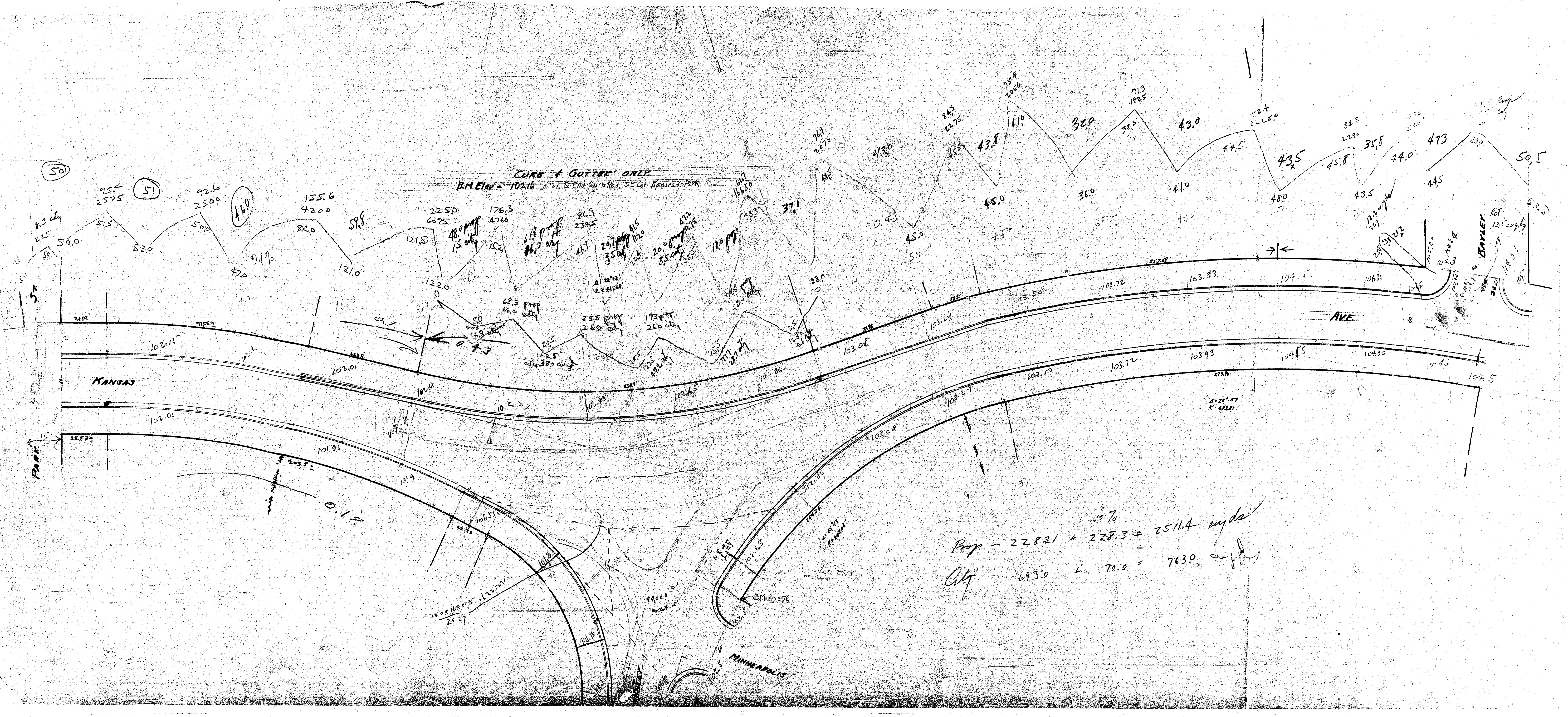
KANSAS
AVE
PARK
BAYLEY
MINNEAPOLIS
BM 103.76
0.1%
0.4%
102.15
102.01
101.91
101.9
102.21
102.93
102.65
103.08
103.24
103.50
103.72
103.93
104.15
104.36
104.45
50
51
46.0

CURB & GUTTER ONLY

B.M. Elev - 102.16 X on S. End Curb Rad. S.E. Cor. Kansas & Park

Prop - 2283.1 + 228.3 = 2511.4 cuyds

Cty 693.0 + 70.0 = 763.0 cuyds