
PAWNEE AVE.

W. L. EDWARDS - W. L. MERIDIAN

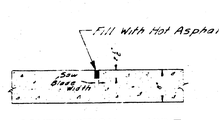
30' CONC. & CB. WIDEN TO 48' (8")

PROJ. NO. C10-104



TYPICAL SECTION

No Scale



CONTRACTION JOINT

No Scale

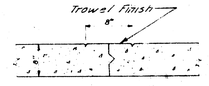
To Be Used At 30' Intervals Except Where An Expansion Joint Is Used



EXPANSION JOINT

No Scale

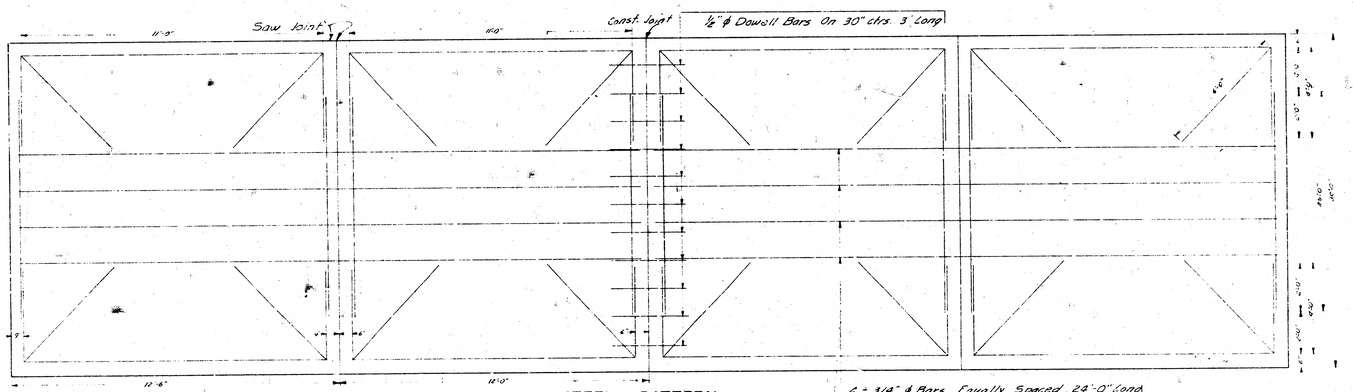
To Be Used At 120' Intervals



℄ MARKER DETAIL

No Scale

Place Full Length at Job


11'-0"
Saw Joint
11'-0"
Const. Joint
½" ϕ Dowell Bars On 30" ctrs. 3' Long
11'-6"
11'-0"
4'-0"
4'-0"
4

B.M. 103.25 N.W. Cor. Conc. Slab N.W. Cor. Ho. # 2711 Pawnee
B.M. 102.07 City Std. S.E. Cor. Meridian & Pawnee

NOTE TO FIELD ENGINEER: Obtain Office Approval Regarding Number & Location of drives on North side Project

Scale: 1"=20'

EDWARDS

+0.154%

MATCH EXIST. ASPH.

P.V.I. VERT. EL. 102.00

0+00 | 1+00 | 1+50 | 2+00 | 2+40 | 3+00 | 3+50 | 4+00 | 4+50 | 5+00 | 5+50 | 6+00

Asphalt parking Area

Light Pole

No Curb

P.R.H.

24'-30' R.C.P.

24'-33' R.C.P.

PAWNEE AVE.

Q.R. Tie Curb

G.V.

G.M.

VALLEY GUTTER

P.V.I. NO V.C. EL. 101.20

-0.299%

+0.116%

WALK 0.2'

RICHMOND

0.22%

NO CROWN

0.122%

+0.233%

WALK 0.1'

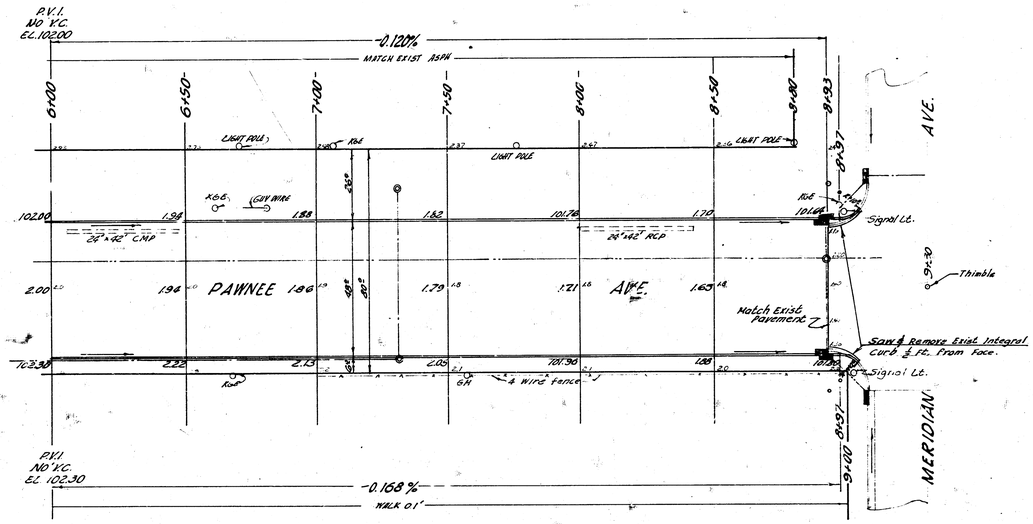
P.V.I. NO V.C. EL. 102.30

EARTHWORK QUANTITIES

	PROPERTY 10.15 ac	CITY 12.3 ac	INCR. & REIMP.
EXC.	1,937	1,758	669
TOTAL			669
FILL			288
+10%			29
TOTAL			317

21/5

PAWNEE AVE.
W.L. EDWARDS - W.L. MERIDIAN
30' CONC. E.C.B., WIDEN TO 48' (8" THICK)
CITY OF WICHITA, KANS.
B. E. SMITH CITY ENGINEER
DATE: MARCH 1961, PROJ. NO. C10-104


P.V.I.
NO. Y.C.
EL. 10200
-0.120%
MATCH EXIST. ASPH.
6+00
6+50
7+00
7+50
8+00
8+50
9+00
8+93
AVE.
LIGHT POLE
LIGHT POLE
LIGHT POLE
X66
GUY WIRE
102.00
1.94
1.88
1.82
101.76
1.70
24"x42" C.M.P.
24"x42" R.C.P.
X66
101.66
Signal Lt.
9+30
Thimble
2.00
1.94
PAWNEE
1.86
1.79
1.71
AVE.
1.65
Match Exist. Pavement
Saw & Remove Exist. Integral Curb 1 ft. From Face.
102.30
2.22
2.13
2.05
101.90
1.88
101.76
Signal Lt.
Post
6M
4 Wire Fence
8+37
MERIDIAN
P.V.I.
NO. Y.C.
EL. 102.30
-0.168%
WALK 0.1'

3/5

N

E D W A R D S

PAWNEE

Remove Exist. C.B. & Backfill w/ Sand

Constr. Std 2'x5' C.B. Top Curb 101.20

Exist. Lead

8' R.C.P.

4' R.C.P. 15"

36" R.C.P.

Constr. 2 Std C.B. Top Curb El. 101.20

±67

PAWNEE

Constr. Std 2'x5' C.B. T.C. El. 101.65

Remove Exist. C.B. & Sand Backfill

50'

40'

30'

40' T.C.

Remove Exist. C.B. & Sand backfill

Constr. Std. 2'x5' C.B. T.C. El. 101.00

MERIDIAN AVE.

JOHN H. EPPERSON LICENSED 531 KANSAS PROFESSIONAL ENGINEER

B. E. SMITH 430 REGISTERED PROFESSIONAL ENGINEER

DRAINAGE IN CONNECTION WITH
PAWNEE AVE
W. L. EDWARDS TO W.L. MERIDIAN
CITY OF WICHITA, KANSAS
B. E. SMITH CITY ENGINEER
DATE MARCH 1961 PROJ. NO. C-10-104