


B.M. 204.36 60" Nail in T.P. 1st Pole W. of ent. Xo Lamb Estate - S.S. 13th
 B.M. 211.17 Top iron E.L. Hawes N.L. 14th
 B.M. 213.34 Top iron E.L. Hawes & Kensington

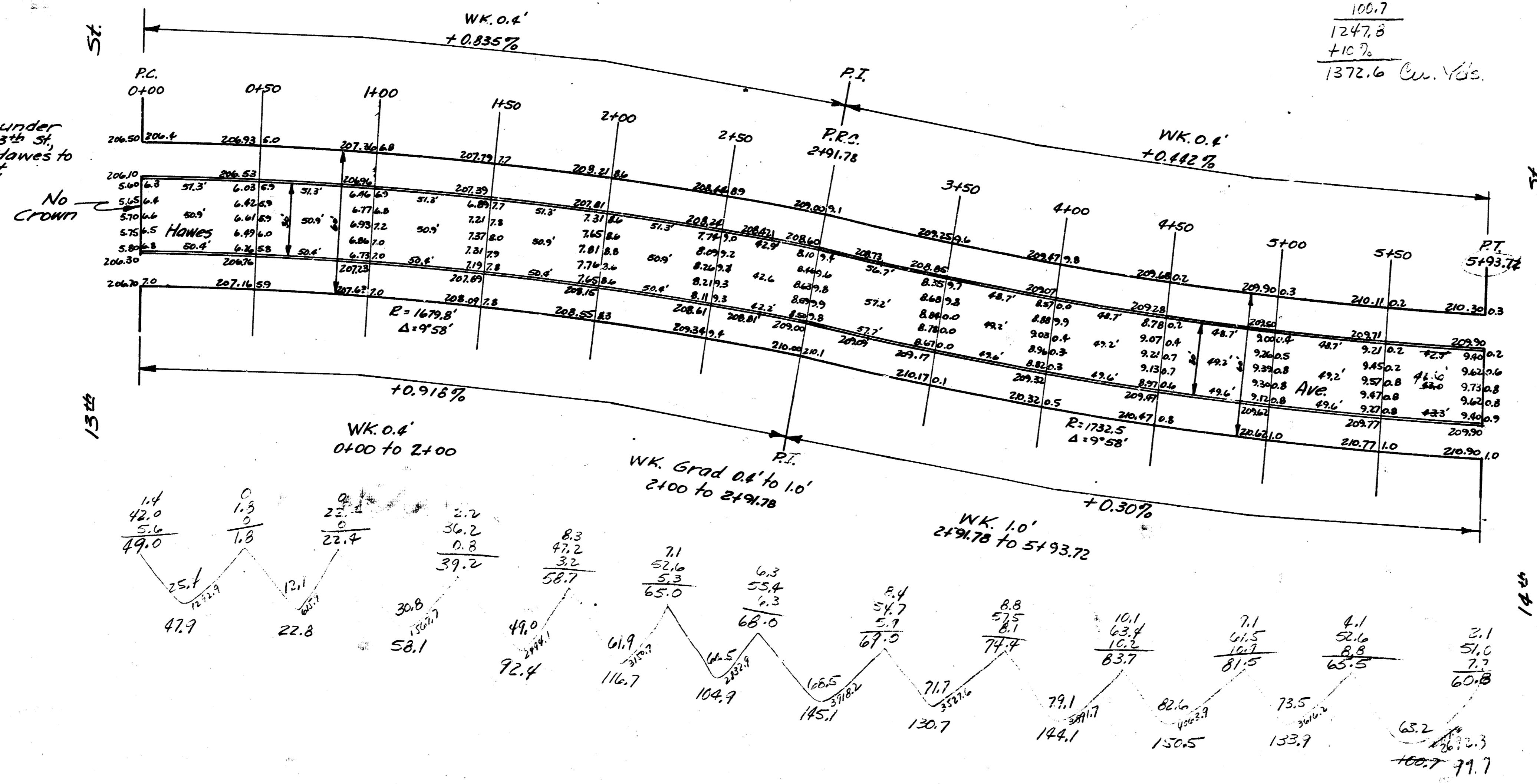
NOTE: Stationing on E.P.L.
 Grades set on Ch. line distances.



Prop	City
47.7	0
22.8	
58.1	
48.4	
116.7	
104.9	
145.1	
130.7	
114.1	
132.5	
133.7	
100.7	
1247.8	
+10%	
1372.6	Cur. Vols.

Grand Total
 Prop. City
 1372.6 City
 -117.4
 355.2
 719.2

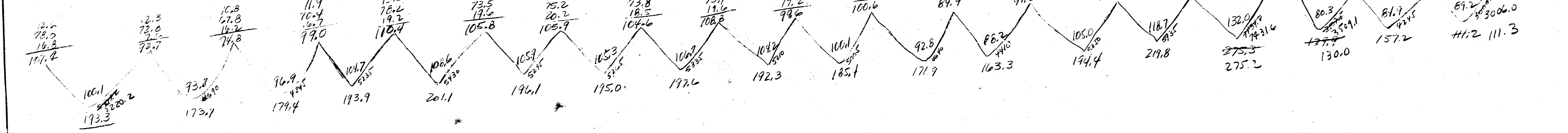
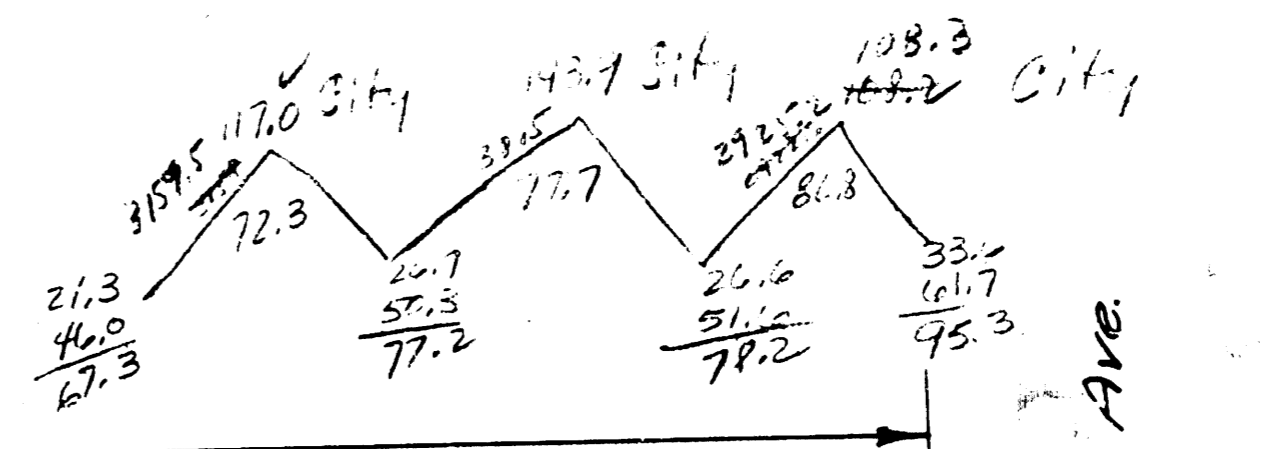
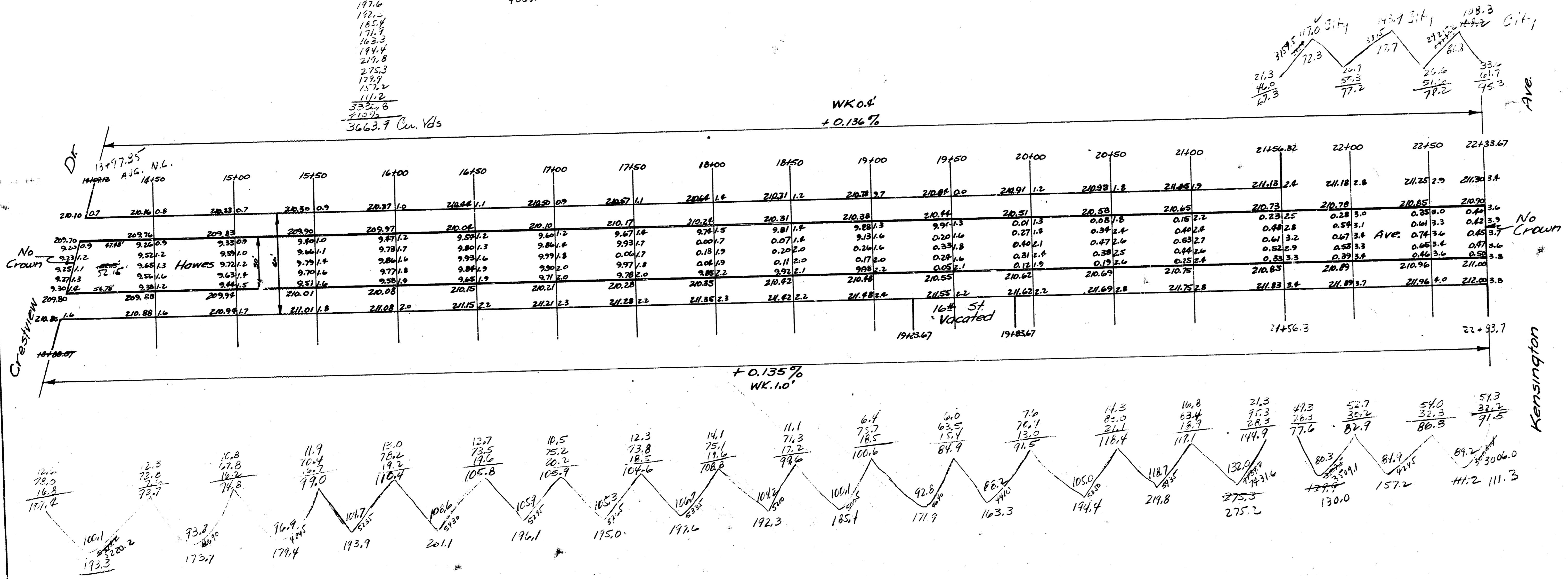

NOTE: Install drain pipe under intersection of Hawes & 13th St. N.S. 13th. Connect pit on Hawes to pit on 13th with Asphalt.



1
3

NEW KANSAS
 Hawes Ave.
 N.L. 13th St - S.L. Kensington Ave
 30' Conc. & Cb.
 City of Wichita, Kansas
 L.K. White City Engineer
 Nov. 1948 C18-164

Pmp.	City
93.3	117.0
122.7	143.9
173.4	188.2
193.9	
261.1	369.1
190.1	402.0
175.0	
197.6	
192.5	
185.4	
171.8	
163.3	
194.4	
219.8	
275.3	
178.9	
157.2	
111.2	
333.8	
213.2	
3663.7	402.0 Cu. Yds.



3
3

4 4 4 3