
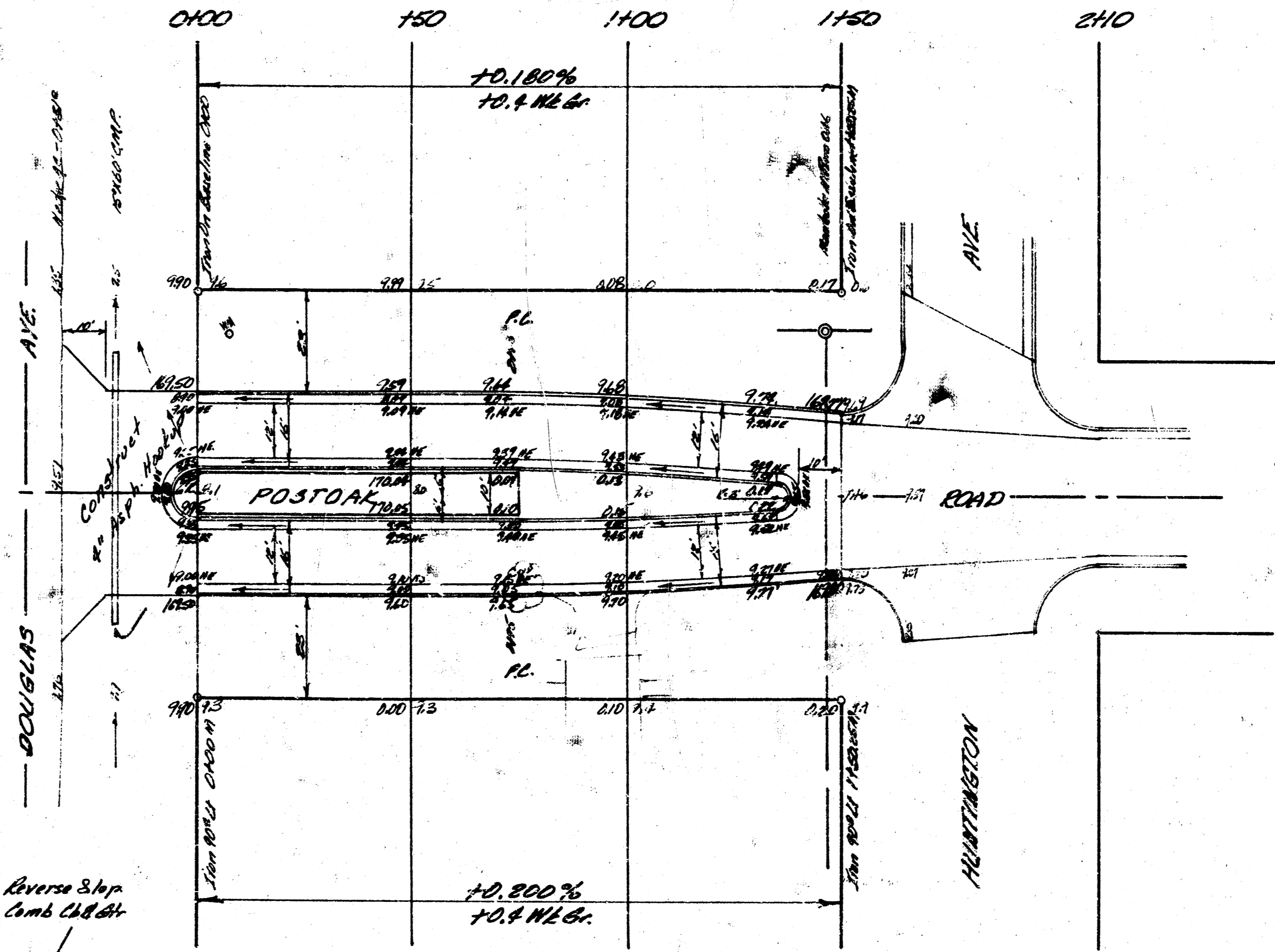


R.M. 16885 2" in Ratchet E and rad. SE. Cor. Huntington & Post Oak

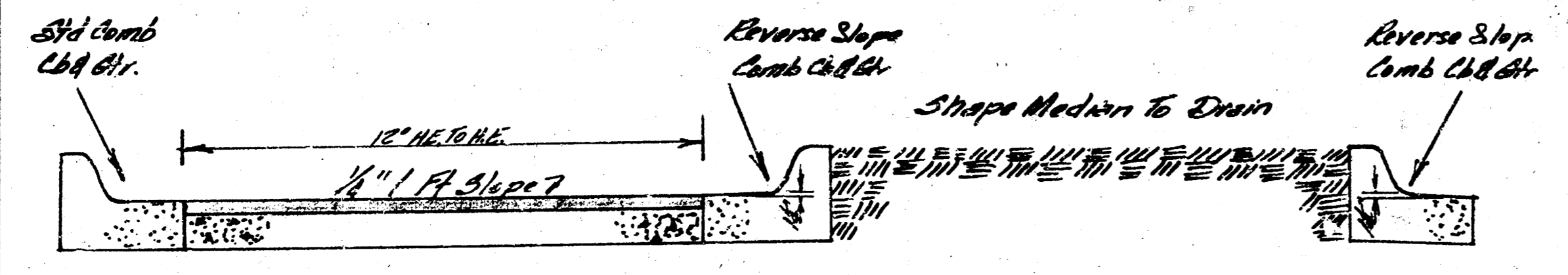


Scale 1"=20'

Blaney Brown
 Exc. 1975
 Checked by
 Date



Excavation		Comp. Fill	
Pop	City	Pop	City
1696 C.Y.	148 C.Y.	61 C.Y.	0.5 C.Y.
170 1/2 C.Y.	17 1/2 C.Y.	0.51 C.Y.	0.1 1/2 C.Y.
186.6 C.Y. Total	16.6 C.Y. Total	5.6 C.Y. Total	0.6 C.Y. Total



TYPICAL HALF SECTION
No Sinks

POSTOAK ROAD
 N. DOUGLAS AVE TO S. HUNTINGTON AVE
 12'-2'-16" A.C. BOTH SIDES 12' MEDIAN
 CITY OF WICHITA, KANSAS
 B.E. SMITH CITY ENGINEER
 DATE MAY 1966 PROJ C15-75

