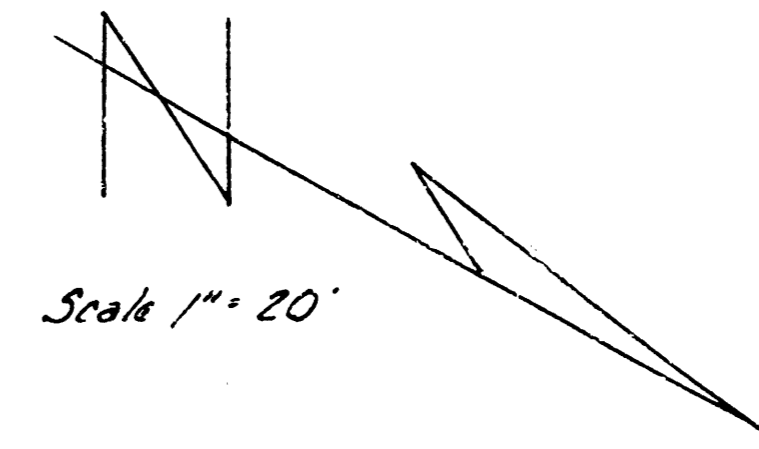


B.M. 174.36 N.E. Cor. Conc. Slp. No. 7421 Norfolk Dr.

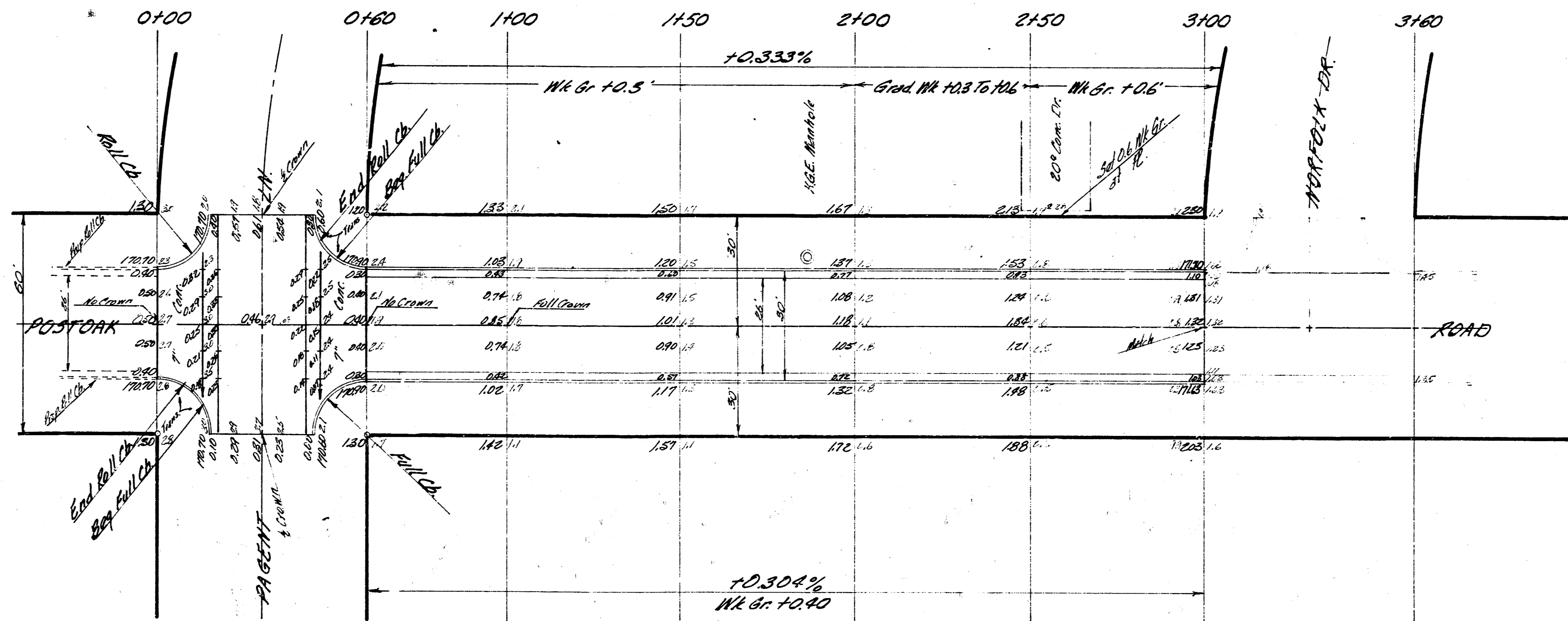


Scale 1" = 20'

Base Line = W.P.L. Post Oak Rd.

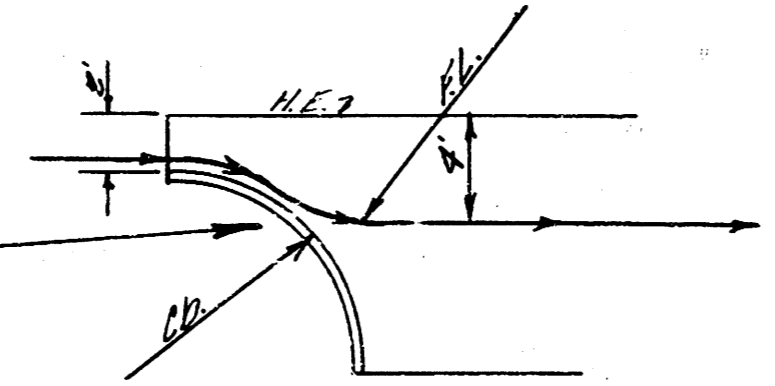
NOTE TO FIELD ENGR. & CONTR.

Contractor will excavate ditches East from Post Oak & Repent Intersection to drain. Field Engr. Will Take Orig. & Final X Sections. Payment will be as CY. Excav.



NOTE TO FIELD ENGR. & CONTR.

Stake Flo Line & High Edge as Shown in Intersection. Locate Valley Gr. & From High Edge. See Sketch



Prop.	Excavation	City	Comp. Fill
297.0 CY.		303.1 CY.	7.8 CY.
29.7 +10%		30.3 +10%	0.7 +10%
326.7 CY. Total		333.4 CY. Total	8.0 CY. Total
		150.0 CY. Ditch	
		483.4 CY. Total	

POST OAK ROAD
Sl. Repent Ln. To Sl. Norfolk Dr.
26' - 2' - 30' AC.
City of Wichita, Kansas
B. E. Smith City Engineer
Date April 1925 Proj. No. C15-13