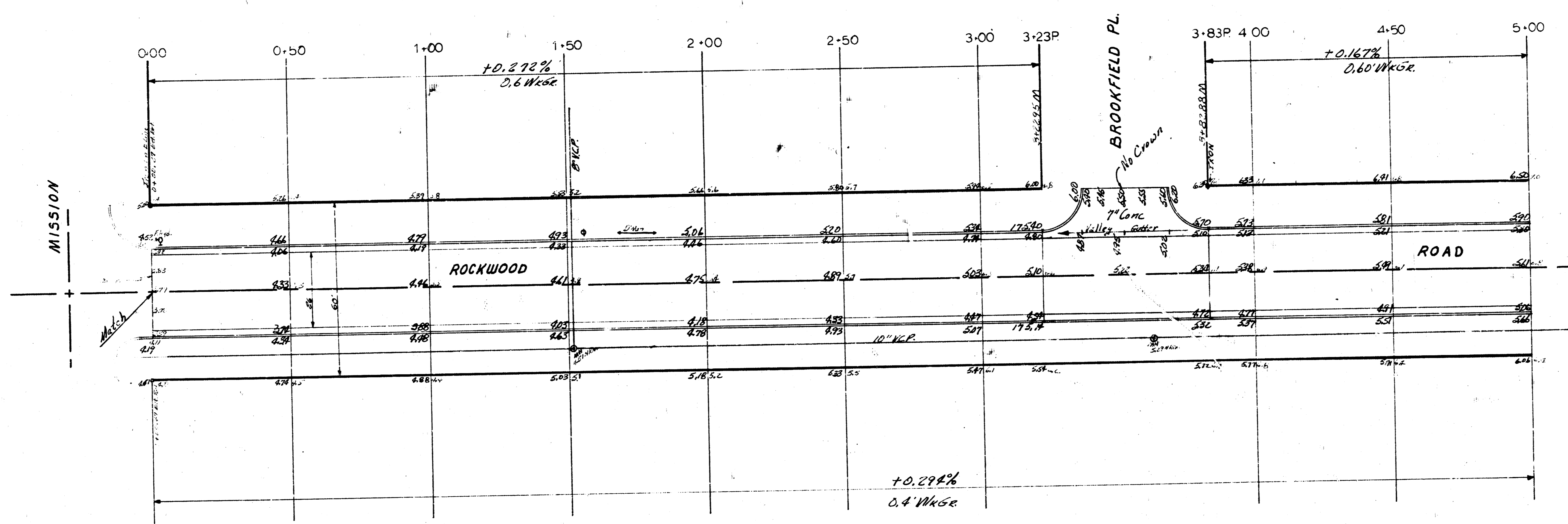
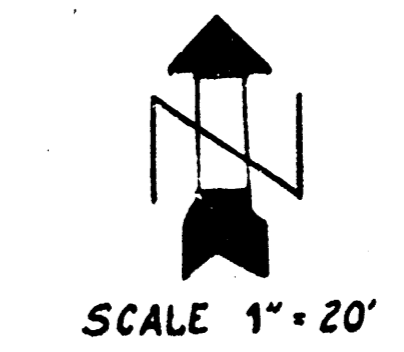


B.M. 174.11 "R" in RITCHIE TOP S. CB. ROCKWOOD @ EL MISSION




BASELINE = N R.

Cu. Yds.	EXCAVATION	
	PROPERTY	CITY
1187.9	1187.9	135.9
+10%	118.8	13.6
TOTALS	1306.7 C.Y.	149.5 C.Y.

PROPERTY	COMP. FILL	
	CITY	CITY
26.8	7.0	0.7
2.6	0.7	0.7
TOTALS	28.9 C.Y.	7.7 C.Y.

ROCKWOOD ROAD
EL MISSION TO EL CRESTHILL MANOR ADDM.
26-2-30 A.C.
CITY OF WICHITA, KANSAS
B. SMITH CITY ENGINEER
DATE April 1963, PROJ. C10-50



1/5

