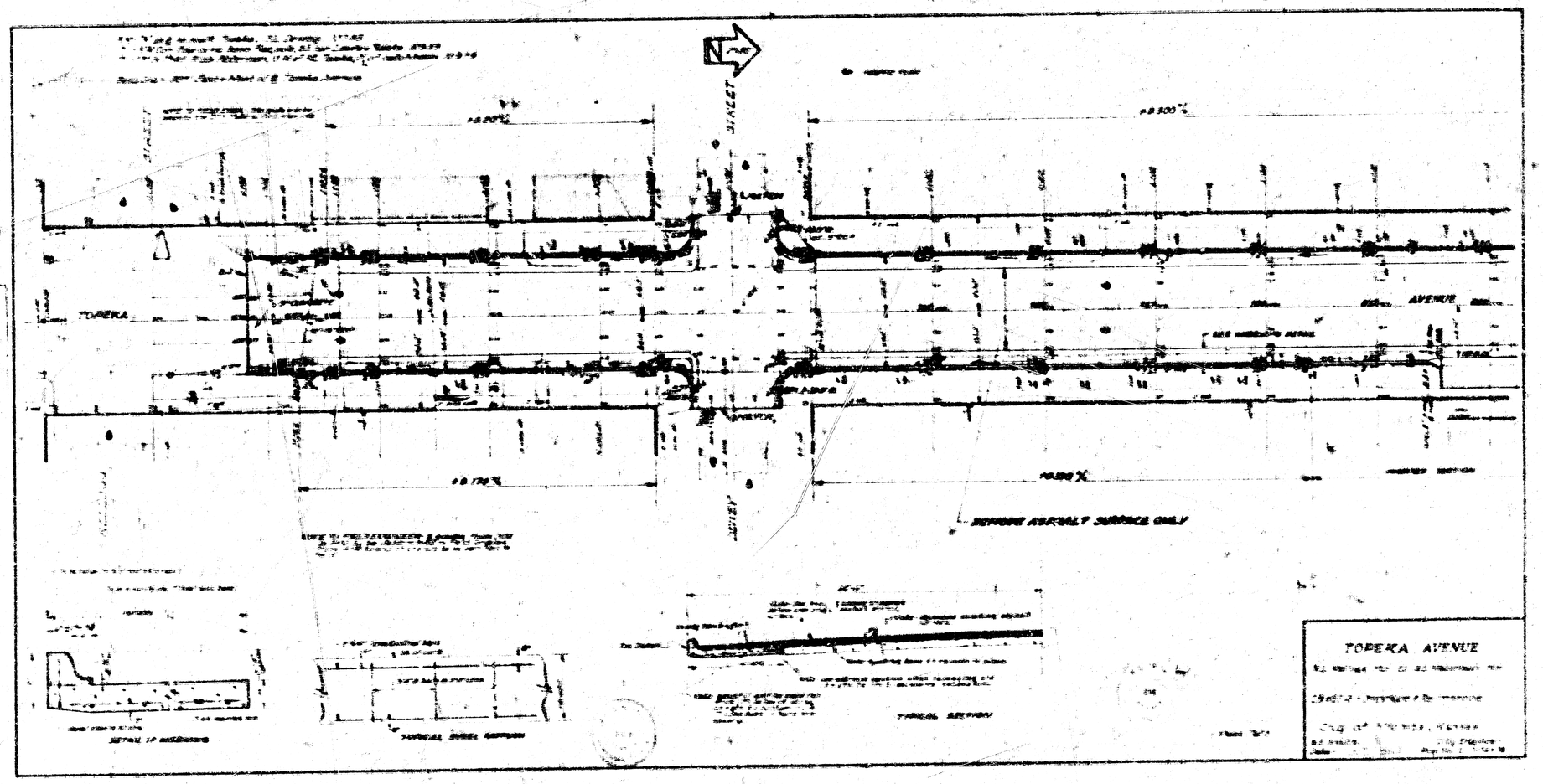
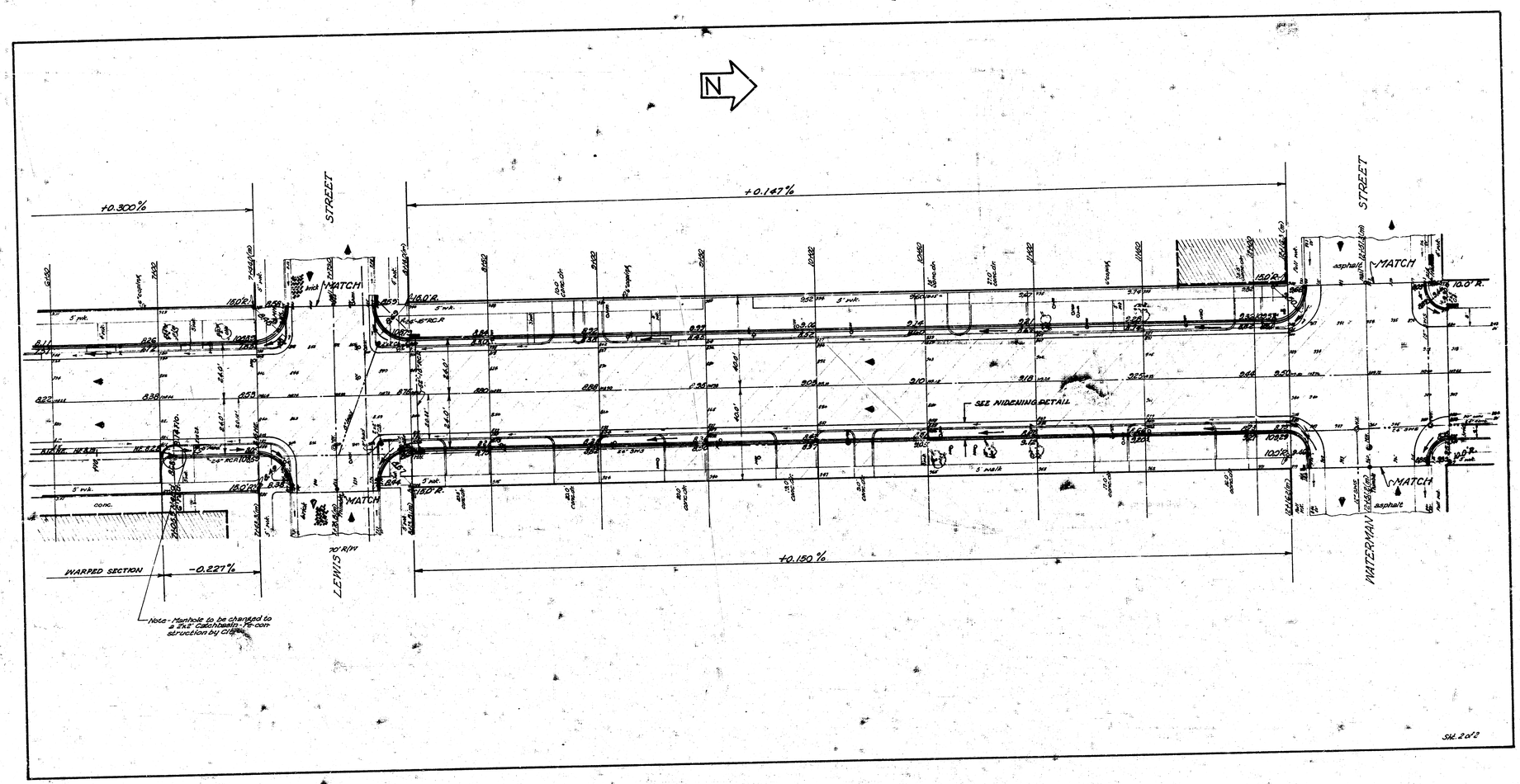
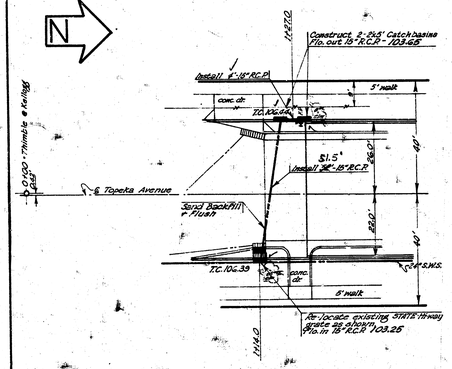

TOPEKA
AVENUE
TOPEKA AVENUE


N
+0.300%
STREET
MATCH
+0.147%
SEE WIDENING DETAIL
STREET
MATCH
asphalt
WARPED SECTION
-0.227%
LEWIS
70' R/W
WATCH
+0.150%
WATERMAN
MATCH
asphalt
Note - Manhole to be changed to a 2'x2' Catchbasin Reconstruction by City.
Sht. 2 of 2




B.M.-"X" on ℄ west walk Topeka, SL. Dewey 107.45

B.M.-N.W. cor. top conc. base, Flag Pole - S.E. cor. Lewis ℄ Topeka 109.35

Sheet No. 12 of 14 Sheets
Plan
Exc.
Other sht.

B. E. SMITH
REGISTERED
436
KANSAS
PROFESSIONAL ENGINEER

# TOPEKA AVE.

N.L. Kellogg Street - N.L. Waterman Street

## INCIDENTAL DRAINAGE

City of Wichita, Kansas

B.E. Smith, City Engineer
Date - Oct. 1940 Proj. No. C-10-74-75

10 9 3 8