# BENEFIT DISTRICT STORM WATER DRAIN

## DISTRICT NO. 9

## *CITY OF WICHITA KANSAS*

B. E. SMITH CITY ENGINEER

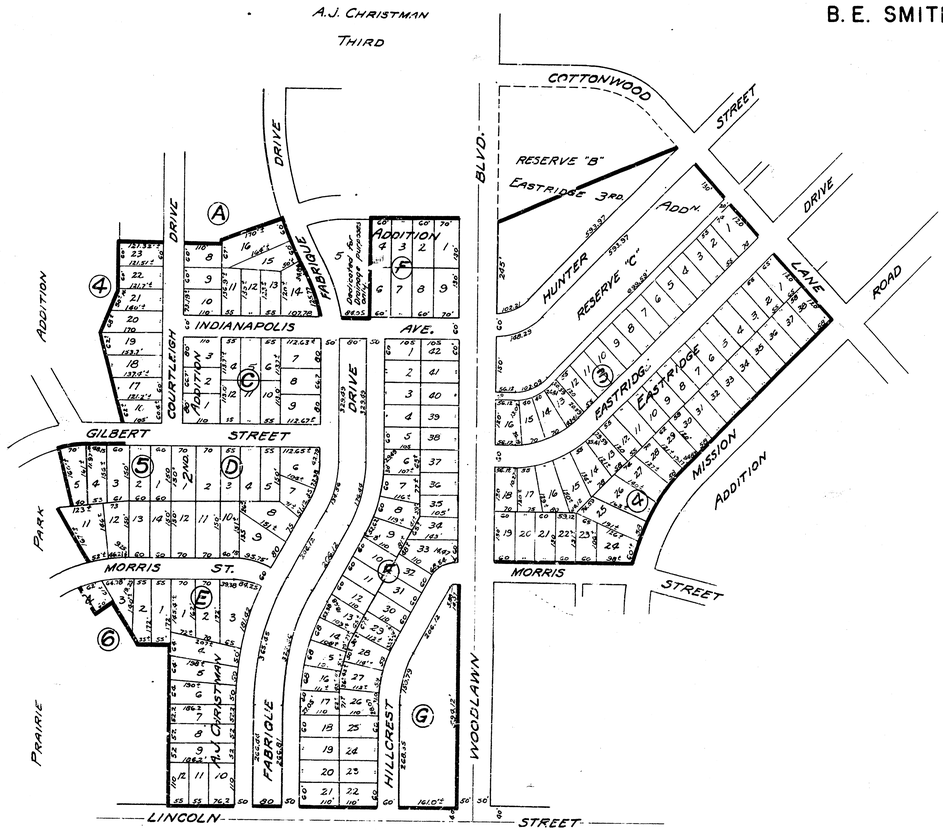


May 25, 1953 (J.L.A.)

BM 153.40 STANDARD NE WOODLAWN & LINCOLN
BM 151.87 "R" IN RITCHIE N Cb LINCOLN WL. WOODLAWN
BM 144.44 "T" ON E END COPING LINCOLN ST BRIDGE @ FABRIQUE
BM 145.72 "R" IN W. RITCHIE N Cb MORRIS WL W FABRIQUE
BM 147.50 "R" IN E RITCHIE S Cb GILBERT WL W FABRIQUE
BM 148.99 "R" IN W. RITCHIE S Cb INDIANAPOLIS WL W FABRIQUE
BM 160.07 SW COR PORCH No 710 S. WOODLAWN

NOTE STA 0+00 N.L. LINCOLN & CTR LINE DITCH

STA ON CTR LINE DITCH FROM STA 4+20 TO STA 13+02.26
STA ON WL E FABRIQUE EXTENDED FROM STA 13+02.26 TO STA 16+11.

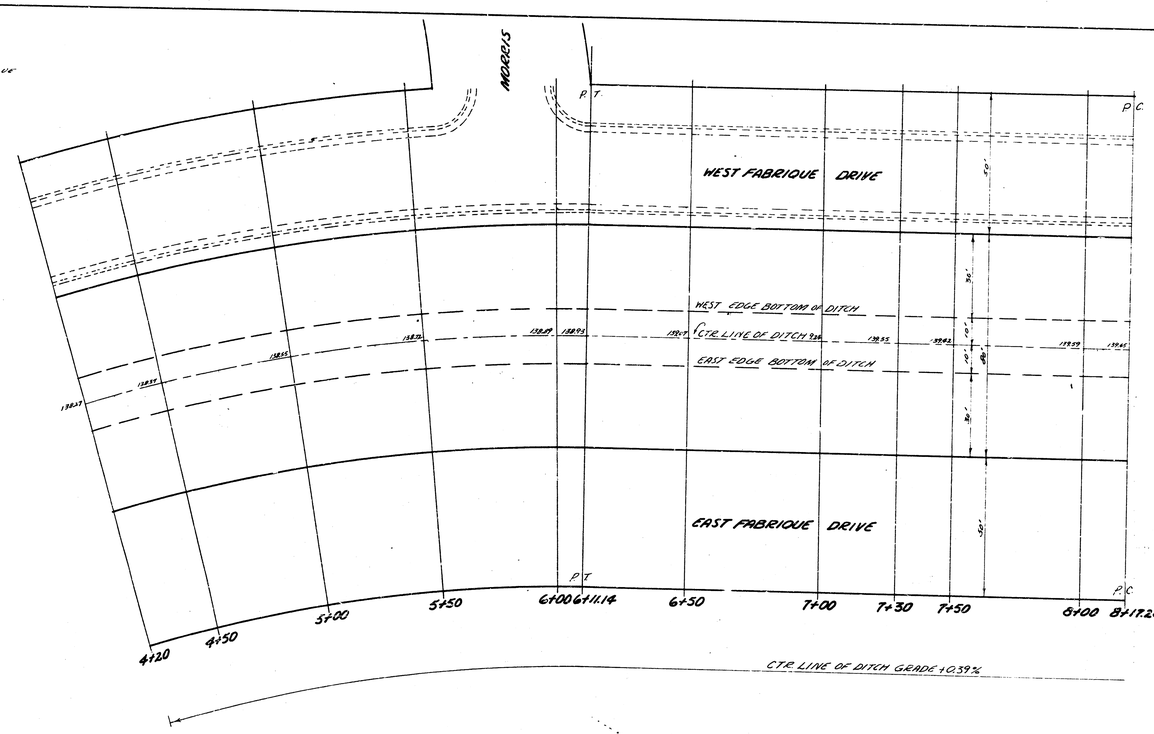


1/3

STORM WATER DRAIN
DISTRICT NO. 9
420' N. LINCOLN TO S.W.S. N INDIANAPOLIS
CITY OF WICHITA

B.E. SMITH LICENSED 436 KANSAS

BE SMITH CITY ENGINEER
JULY 1953 PROJECT C23-28

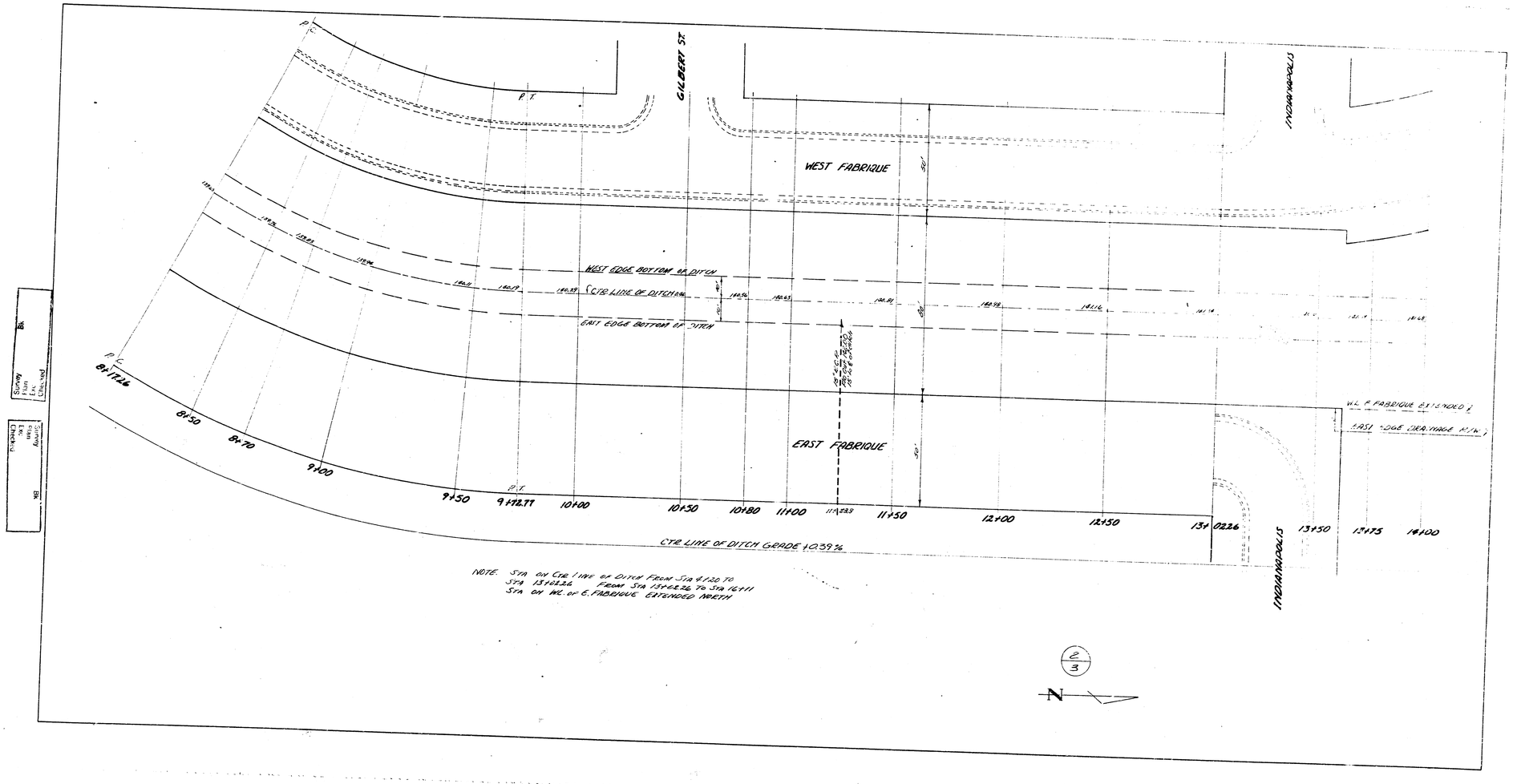


NOTE. STA ON CTR LINE OF DITCH FROM STA 4+20 TO STA 13+02.26 FROM STA 13+02.26 TO STA 16+11 STA ON WL. OF E. FABRIQUE EXTENDED NORTH

2/3

Survey Plan Exc Checked Bk

Survey Plan Exc Checked Bk

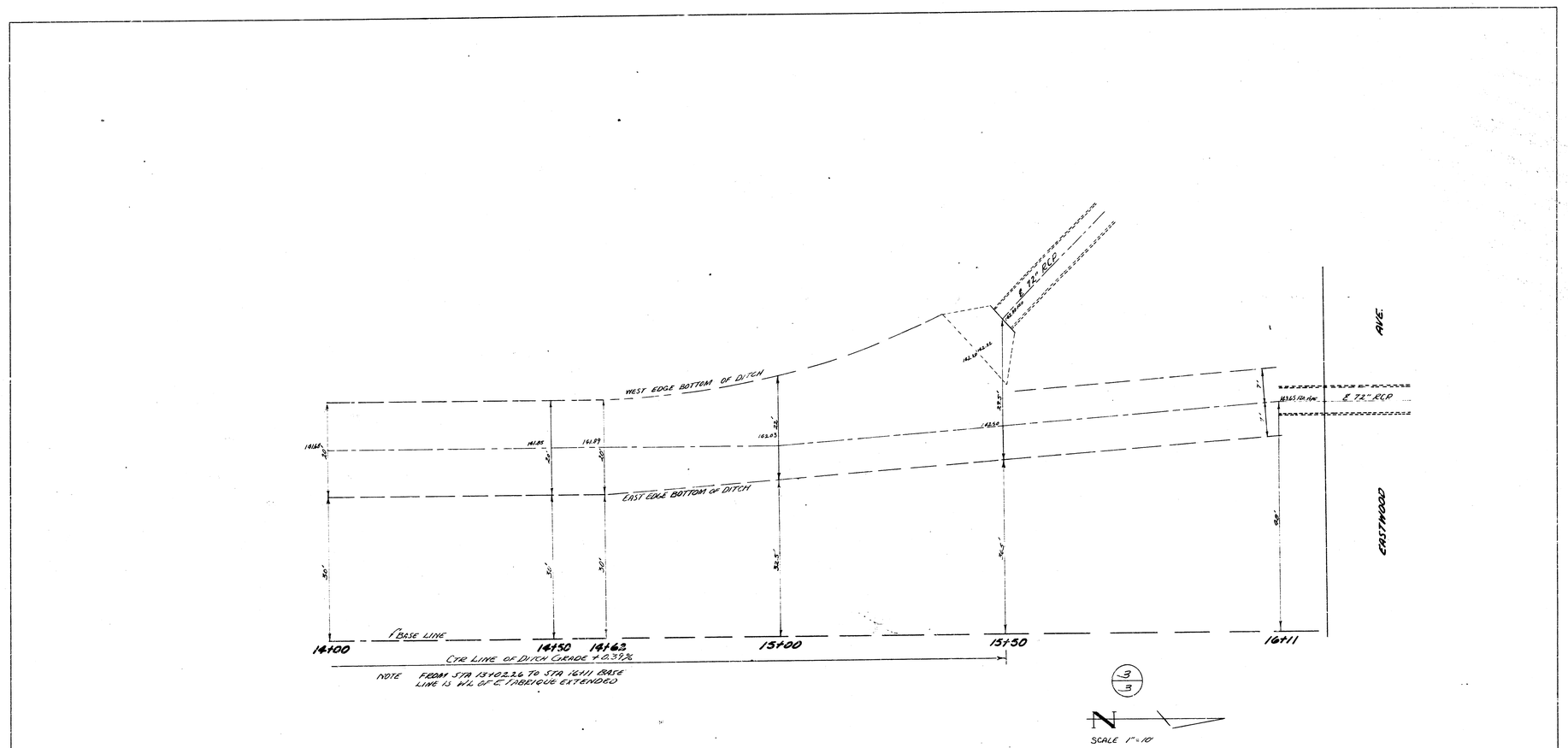

WEST EDGE BOTTOM OF DITCH
EAST EDGE BOTTOM OF DITCH
℄ 72" RCP
℄ 72" RCP
EASTWOOD AVE.
BASE LINE
14+00
14+50
14+62
15+00
15+50
16+11
CTR LINE OF DITCH GRADE +0.39%
NOTE FROM STA 13+02.26 TO STA 16+11 BASE LINE IS W.L. OF ℄ FABRIQUE EXTENDED
3
3
N
SCALE 1"=10'