

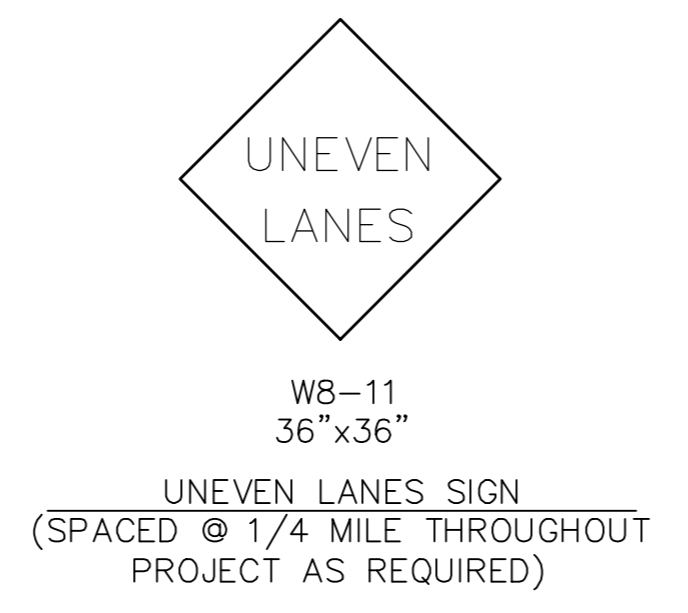
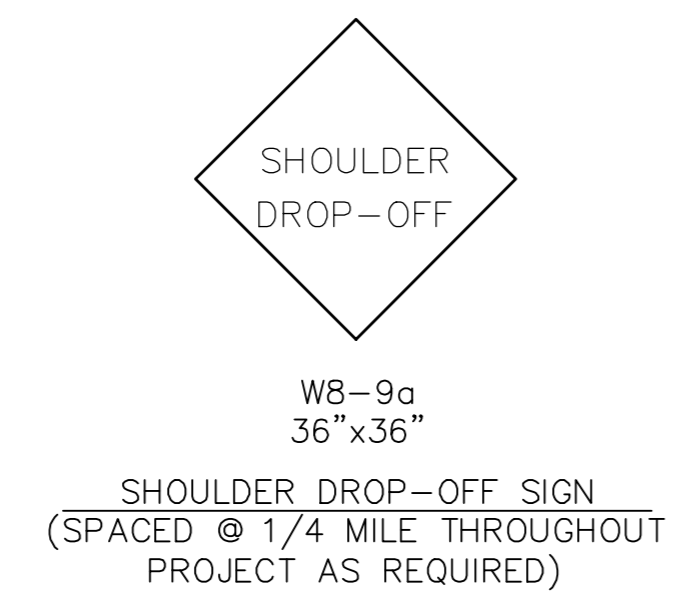

COUNTY	STATE	PROJECT NUMBER	FISCAL YEAR	SHEET NO.	TOTAL SHEETS
SEDGWICK	KANSAS	472-84400	2007	7	17

LIST OF TRAFFIC CONTROL DEVICES *

MUTCD DEVICE NO.	NO.	FLASHERS		REMARKS	DELINEATORS & CHANNELIZATION DEVICES					
		TYPE A	TYPE B		DEVICE	NO.	SIZE	FLASHERS		
								TYPE A	TYPE B	TYPE C
W20-3	5		5		BARRICADES					
W8-3a	1				TYPE III	7	8'	6		
R11-2	3				TYPE II					
					TYPE I					
					DRUMS					
					SLIM LINE CHANNELIZERS					
					CONES					
					TUBES					
					VERTICAL PANELS					
					SINGLE					
					BACK TO BACK					
					PAVEMENT MARKING	WHITE	YELLOW			
					4" BROKEN (Lin. Ft.)		1,859			
					6" SOLID (Lin. Ft.)	3,718				
					TEMPORARY STRIPING (Line Mile)					

* FOR INFORMATION ONLY

SEE SHEET NO. 4 & 5 FOR TRAFFIC CONTROL NOTES



BLACKSTONE/CHERYL'S HOLLOW 2ND ADDITION
TRAFFIC CONTROL PLAN
 13TH STREET NORTH

PREPARED BY
 SEDGWICK COUNTY PUBLIC WORKS
 HIGHWAY DEPARTMENT

DAVID C. SPEARS, P.E. DIRECTOR/COUNTY ENGINEER

REVISED	SCALE	DESIGNED	DRAWN	CHECKED	SHEET NO. 7
	AS SHOWN	M.R.B.	D.R.S.	M.R.B.	
	DATE	6/1988	4/2005	4/2005	

DWG: E:\Eng\Backstone\13th Street Paving\TC3-0.dwg