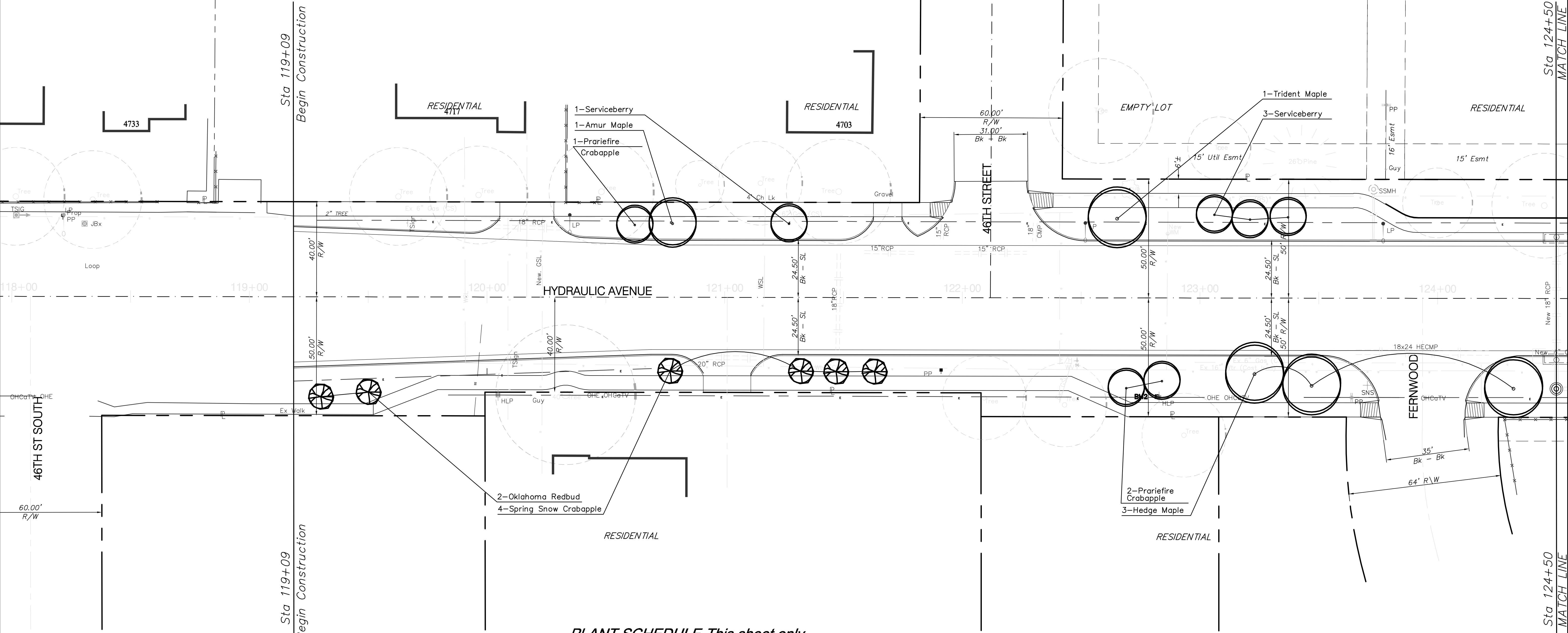
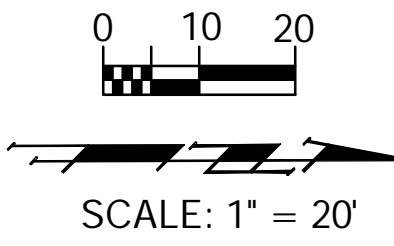


BENCHMARKS:

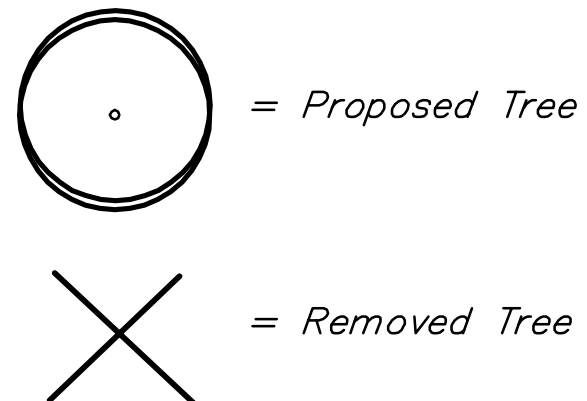
BM #1 - City of Wichita bench Mark Disc on signal pole base
40.4' south and 57.5' East of centerlines of Hydraulic
& 47th St. South. Sta. 115+07.4, 57.5' Rt.
Elev. = 84.99 (City Datum)

BM #2 - RR Spike in West face of HLP, East side of Hydraulic,
South of Fernwood and North of 46th St. South.
Sta. 122+83, 41' Rt.
Elev. = 85.33 (City Datum)



PLANT SCHEDULE-This sheet only

QTY	BOTANICAL NAME	COMMON NAME	SIZE	CONDITION	REMARKS
SHADE TREES					
1	<i>Acer buergerianum</i>	Trident Maple	2" Cal.	B&B	Single Stem Only
3	<i>Acer campestre</i>	Hedge Maple	2" Cal.	B&B	Single Stem Only
ORNAMENTAL TREES					
1	<i>Acer ginnala</i>	Amur Flame Maple	2" Cal.	B&B	Single Stem Only
4	<i>Amelanchier x graniflora</i> 'Cole's Select'	Cole's Select Serviceberry	2" Cal.	B&B	Single Stem Only
2	<i>Cercis reniformis</i> 'Oklahoma'	Oklahoma Redbud	2" Cal.	B&B	Single Stem Only
4	<i>Malus</i> 'Spring Snow'	Spring Snow Crabapple	2" Cal.	B&B	Single Stem Only
3	<i>Malus</i> 'Prariefire'	Prariefire Crabapple	2" Cal.	B&B	Single Stem Only



PROJECT NUMBER 472-8411a		SHEET NAME Lscape1		ENGINEERING DIRECTORY E:\Hydraulic LS\	
DESIGN BDT	DRAWN BDT	APPROVED BDT/PJM	DATE Mar 07	SCALE 1" = 20'	BAUGHMAN NO 99-09-E453

CAPITAL IMPROVEMENT PROJECT
LANDSCAPE PLAN - SEGMENT 1
47th STREET SOUTH to McARTHUR ROAD

BAUGHMAN COMPANY, P.A.
ENGINEERING, SURVEYING, & PLANNING
316-262-7271 • 315 ELLIS • WICHITA, KANSAS 67211