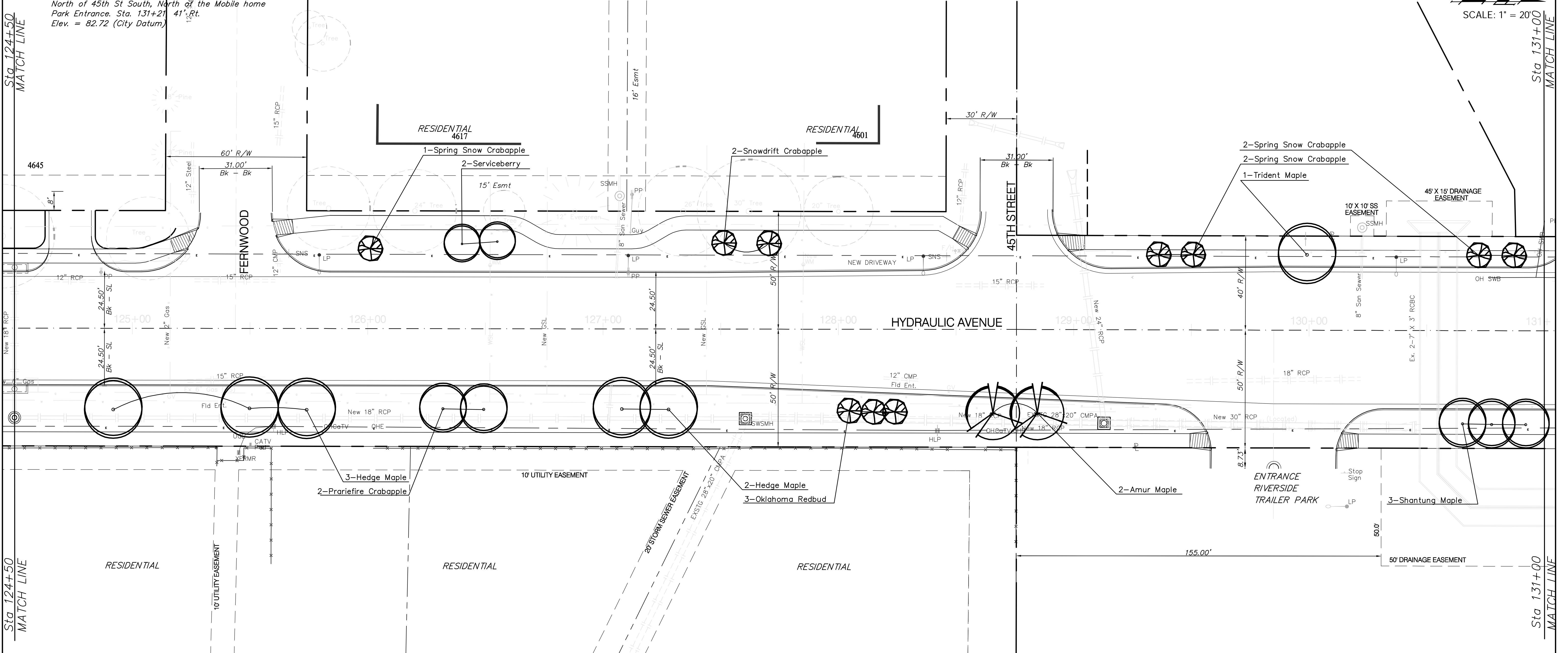
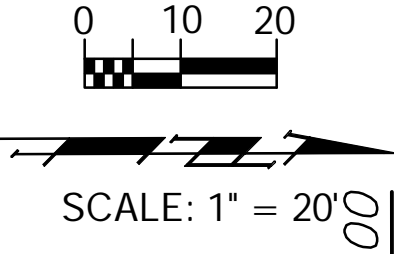


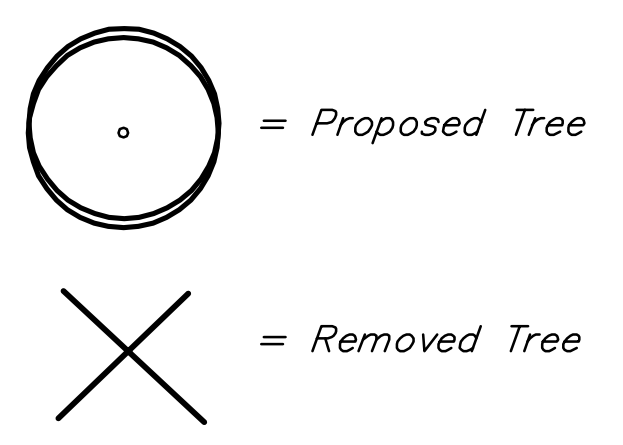
BENCHMARKS:

BM #2 - RR Spike in West face of HLP, East side of Hydraulic, South of Fernwood and North of 46th St. South. Sta. 122+83, 41' Rt. Elev. = 85.33 (City Datum)

BM #3 - RR Spike in West face of HLP, East side of Hydraulic, North of 45th St South, North of the Mobile home Park Entrance. Sta. 131+21, 41' Rt. Elev. = 82.72 (City Datum)



PLANT SCHEDULE-This sheet only



QTY	BOTANICAL NAME	COMMON NAME	SIZE	CONDITION	REMARKS
SHADE TREES					
1	<i>Acer buergerianum</i>	Trident Maple	2" Cal.	B&B	Single Stem Only
5	<i>Acer campestre</i>	Hedge Maple	2" Cal.	B&B	Single Stem Only
3	<i>Acer truncatum</i>	Shantung Maple	2" Cal.	B&B	Single Stem Only
ORNAMENTAL TREES					
2	<i>Acer ginnala</i>	Amur Flame Maple	2" Cal.	B&B	Single Stem Only
2	<i>Amelanchier x graniflora 'Cole's Select'</i>	Cole's Select Serviceberry	2" Cal.	B&B	Single Stem Only
3	<i>Cercis reniformis 'Oklahoma'</i>	Oklahoma Redbud	2" Cal.	B&B	Single Stem Only
2	<i>Malus 'Snowdrift'</i>	Snowdrift Crabapple	2" Cal.	B&B	Single Stem Only
5	<i>Malus 'Spring Snow'</i>	Spring Snow Crabapple	2" Cal.	B&B	Single Stem Only
2	<i>Malus 'Prariefire'</i>	Prariefire Crabapple	2" Cal.	B&B	Single Stem Only

PROJECT NUMBER 472-84118a		SHEET NAME Phase1 LS		ENGINEERING DIRECTORY E:\Hydraulic LS\	
DESIGN BDT	DRAWN BDT	APPROVED BDT/PJM	DATE Mar 07	SCALE 1"=20'	BAUGHMAN NO 99-09-E453

CAPITAL IMPROVEMENT PROJECT
LANDSCAPE PLAN - SEGMENT 1
47th STREET SOUTH to MacARTHUR ROAD

BAUGHMAN COMPANY, P.A. ENGINEERING, SURVEYING, & PLANNING <small>316-262-7271 • 315 ELLIS • WICHITA, KANSAS 67211</small>	SHEET 3
	OF 30