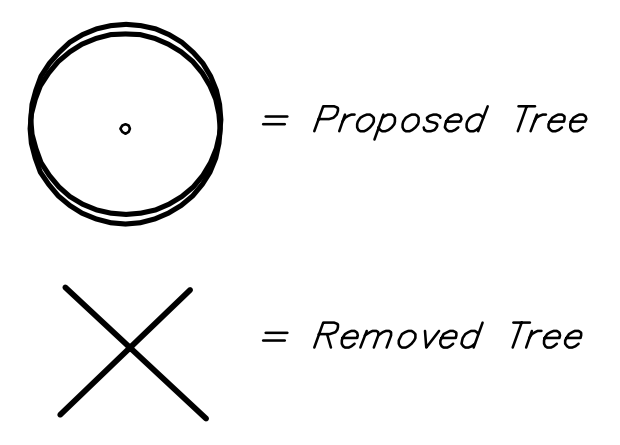
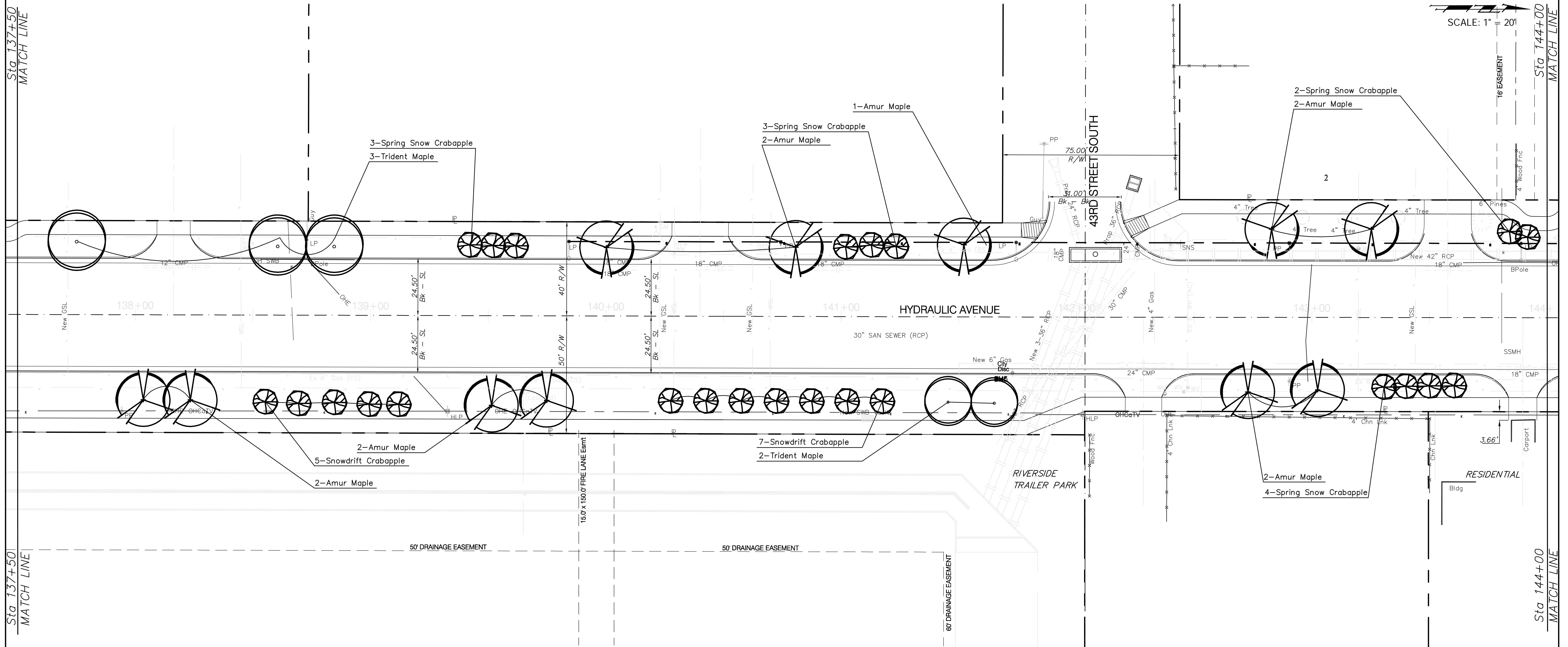
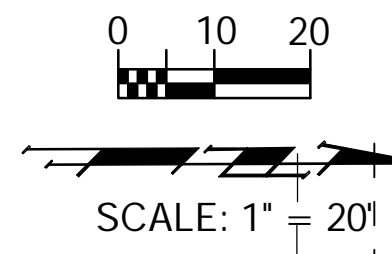


BENCHMARKS:  
 BM #8 - City of Wichita Bench Mark Disc Top of Hub Guard East  
 Side of Hydraulic @ RCB (Riverside Drainage District Canal) 15.76'  
 East of CenterLine of Hydraulic. Sta. 46+51.9, 15.7' Rt.  
 Elev. = 77.73 (City Datum)



**PLANT SCHEDULE-This sheet only**

QTY	BOTANICAL NAME	COMMON NAME	SIZE	CONDITION	REMARKS
<b>SHADE TREES</b>					
5	<i>Acer buergerianum</i>	Trident Maple	2" Cal.	B&B	Single Stem Only
<b>ORNAMENTAL TREES</b>					
11	<i>Acer ginnala</i>	Amur Flame Maple	2" Cal.	B&B	Single Stem Only
12	<i>Malus 'Snowdrift'</i>	Snowdrift Crabapple	2" Cal.	B&B	Single Stem Only
12	<i>Malus 'Spring Snow'</i>	Spring Snow Crabapple	2" Cal.	B&B	Single Stem Only

PROJECT NUMBER 472-84118a		SHEET NAME Phase1 LS		ENGINEERING DIRECTORY E:\Hydraulic LS\	
DESIGN BDT	DRAWN BDT	APPROVED BDT/PJM	DATE Mar 07	SCALE 1"=20'	BAUGHMAN NO 99-09-E453
CAPITAL IMPROVEMENT PROJECT <b>LANDSCAPE PLAN - SEGMENT 1</b>				<b>BAUGHMAN COMPANY, P.A.</b> ENGINEERING, SURVEYING, & PLANNING <small>316-262-7271 • 315 ELLIS • WICHITA, KANSAS 67211</small>	
					SHEET 5 OF 30