BENCHMARK:
City Disc – Maize Road & McCormick (Hidden Valley) 0.5 Mi. South of Maple on the NE Corner of R.C.B.C Over Cowskin Creek, South of Hidden Valley Elev. = 1318.93 City Datum (1318.93 NGVD29)

SCALE:
1" = 20' HORIZONTAL
1" = 5' VERTICAL
• = IRON

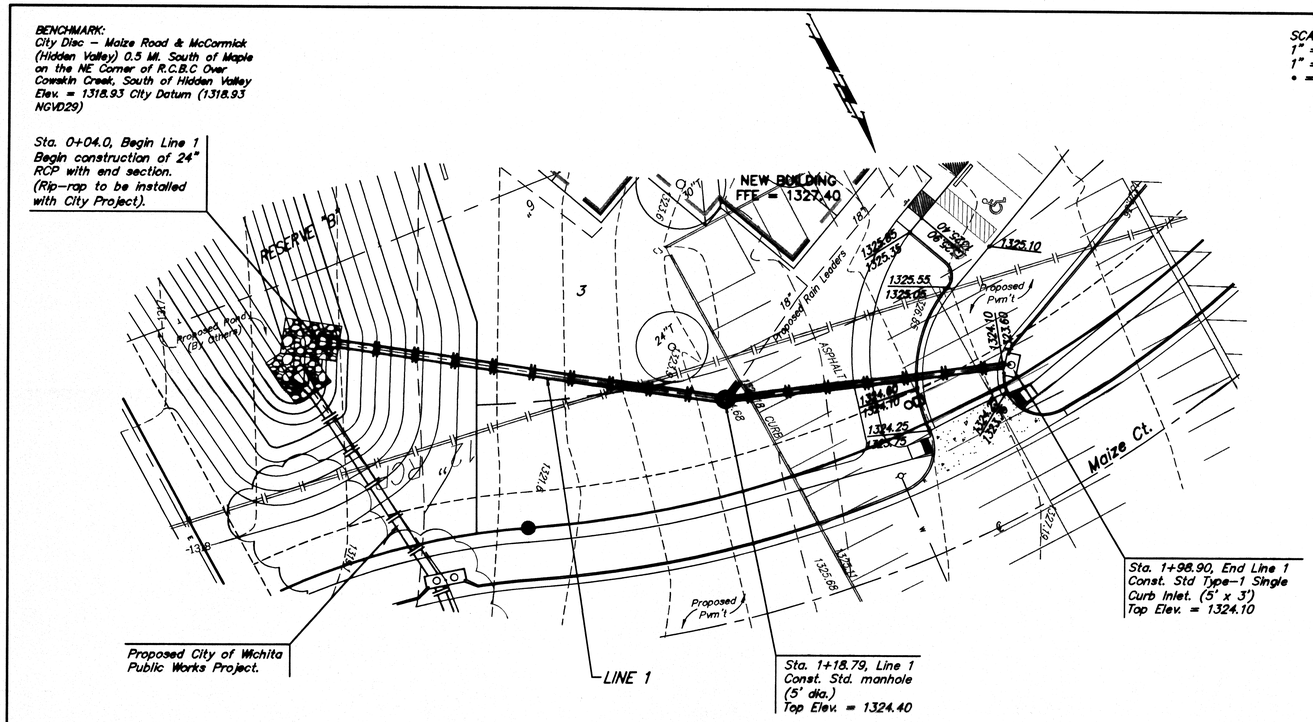

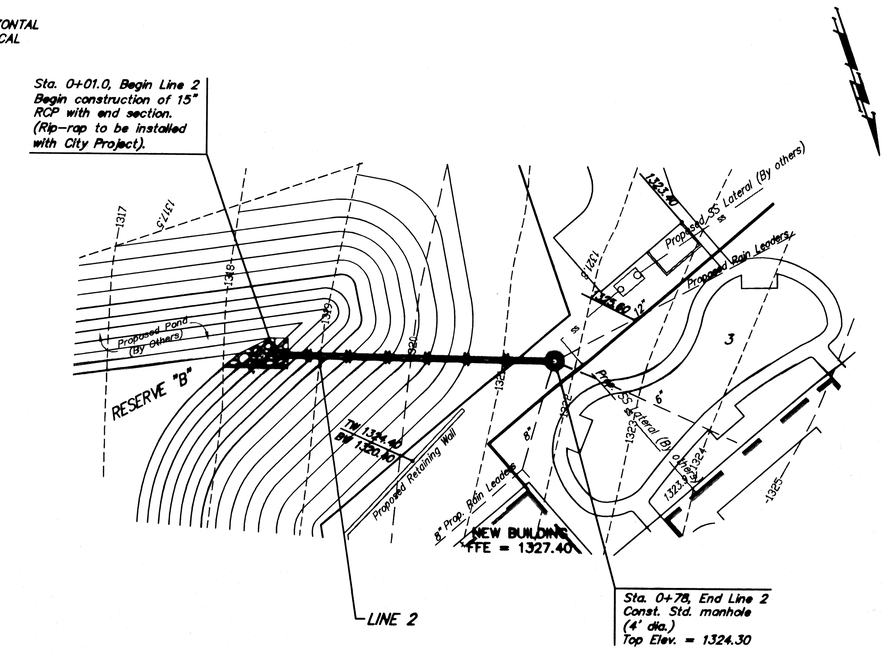

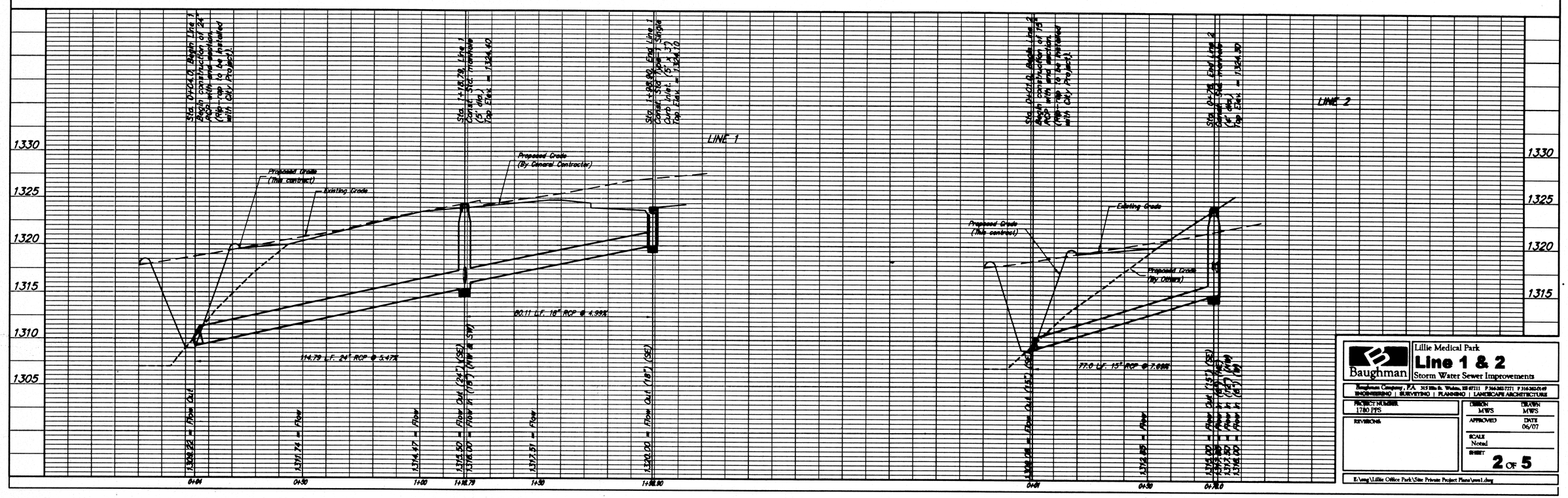

Baughman

Lillie Medical Park
Line 1 & 2
Storm Water Sewer Improvements

Baughman Company, P.A. 315 Hilton St. Wichita, KS 67211 P 316-265-7271 F 316-265-0649
ENGINEERING | SURVEYING | PLANNING | LANDSCAPE ARCHITECTURE

PROJECT NUMBER 1780 PPS	DESIGN MWS / DRAWN MWS
REVISIONS	APPROVED / DATE 06/07
	SCALE Noted
	SHEET 2 OF 5

E:\eng\Lillie Office Park\Site Private Project Plans\pwu1.dwg