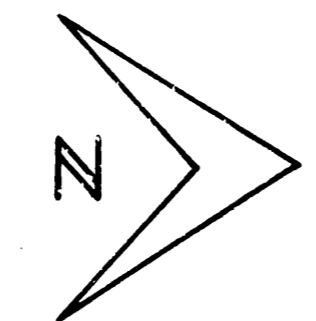


B.M. 14167 'R' in Ritchie N. Co. Clay & E. of E.L. Armour


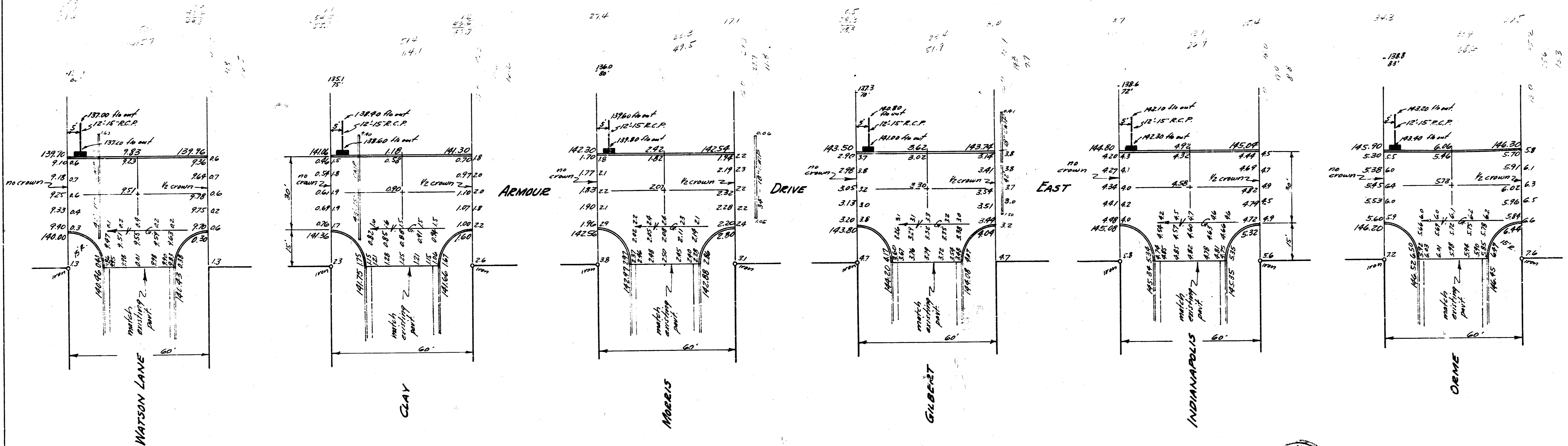
B.M. 14807 'P' in P.K.S. N. Co. Gilbert & E. of E.L. Armour

B.M. 14702 'R' in Ritchie N. Co. E. Armour, 97' S. of S. Edge Holiday Inn Parking Lot




Scale: 1" = 20'

NOTE TO INCIDENTAL DRAINAGE CONTR.: Encase 6" of 15" R.C.P. (at 6 locations) with 6 sack paving max. 6" thick & rip-rap @ Out fall. Cost of encasement of rip-rap to be included in bid price of 15" R.C.P.



Exc. 7.5 ft.
501.0
2.0 ft.
551.1 con.pts.



INTERSECTIONS OF ARMOUR DRIVE
EAST & : ORME, INDIANAPOLIS,
GILBERT, MORRIS, CLAY,
& WATSON LANE
6" CONCRETE & CB.
CITY OF WICHITA, KANSAS
B. E. SMITH, CITY ENGINEER
April, 1959 Proj. C18-193