NOTE: EXCESS EXCAVATION FROM SEWER TRENCHES IS TO REMAIN ON PROJECT SITE. EXCESS EXCAVATION SHALL BE UNIFORMLY WINDROWED OVER SEWER TRENCHES.

BM #1 112.93 "O" Cut Top Conc. Retaining Wall On SW Cor. Broadway & First.
BM #2 112.04 "O" Cut Top Curb S.L. Alley ½ Blk. N Of Douglas, 135' E. Of E.L. Market.

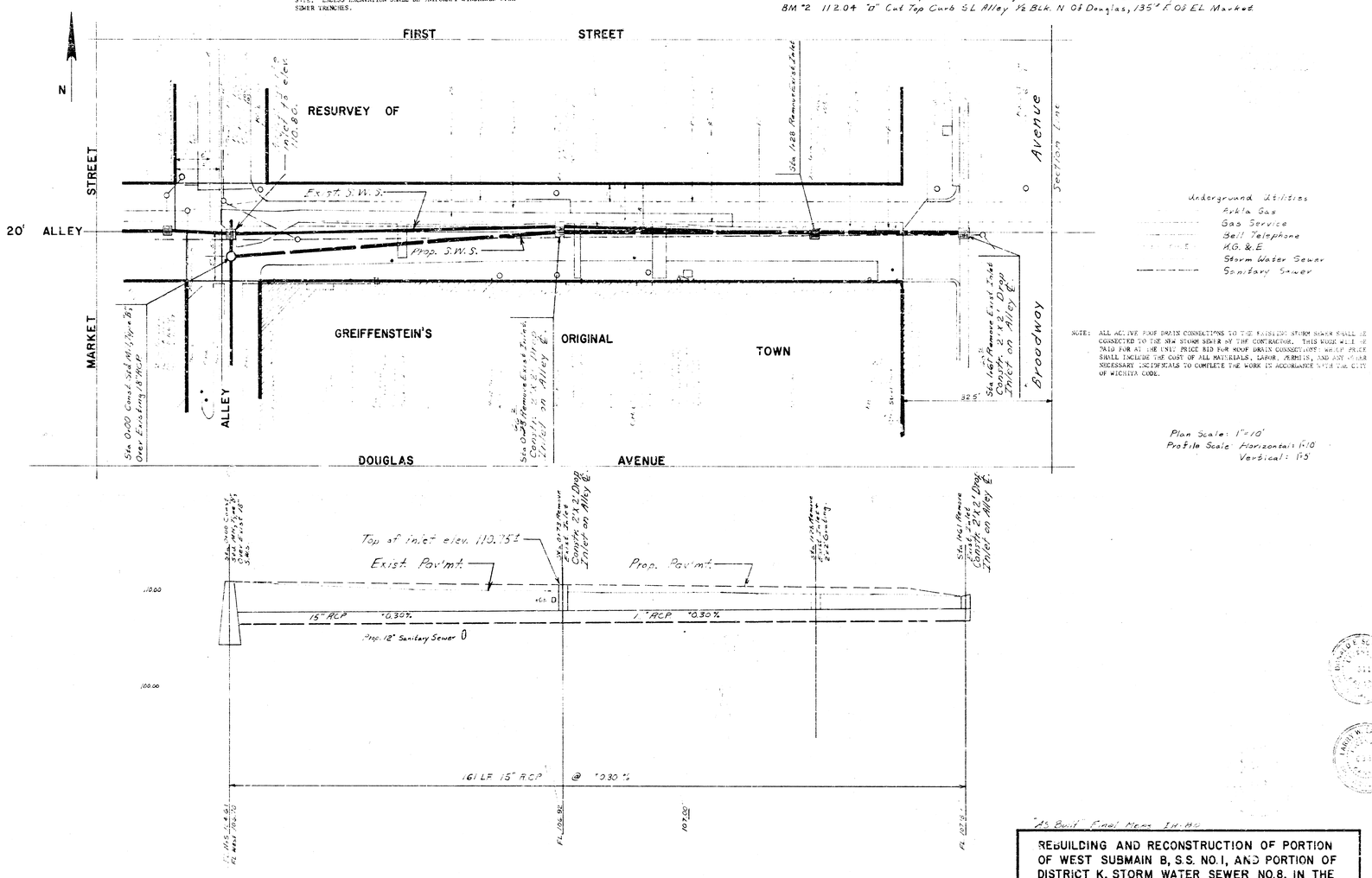

NOTE: ALL ACTIVE ROOF DRAIN CONNECTIONS TO THE EXISTING STORM SEWER SHALL BE CONNECTED TO THE NEW STORM SEWER BY THE CONTRACTOR. THIS WORK WILL BE PAID FOR AT THE UNIT PRICE BID FOR ROOF DRAIN CONNECTIONS. UNIT PRICE SHALL INCLUDE THE COST OF ALL MATERIALS, LABOR, PERMITS, AND ANY OTHER NECESSARY INCIDENTALS TO COMPLETE THE WORK IN ACCORDANCE WITH THE CITY OF WICHITA CODE.

Plan Scale: 1"=10'
Profile Scale: Horizontal: 1:10
Vertical: 1:5

"As Built" Final Mean Inlet

REBUILDING AND RECONSTRUCTION OF PORTION OF WEST SUBMAIN B, S.S. NO. 1, AND PORTION OF DISTRICT K, STORM WATER SEWER NO. 8, IN THE ALLEY NORTH OF DOUGLAS FROM WEST LINE OF ALLEY WEST OF BROADWAY W.L. BROADWAY.
CITY OF WICHITA, KANSAS
R.W. LINN CITY ENGINEER
DATE: Sept. 1973 SHEET: 1 OF 2
PROJECT NO. DBKL 572019



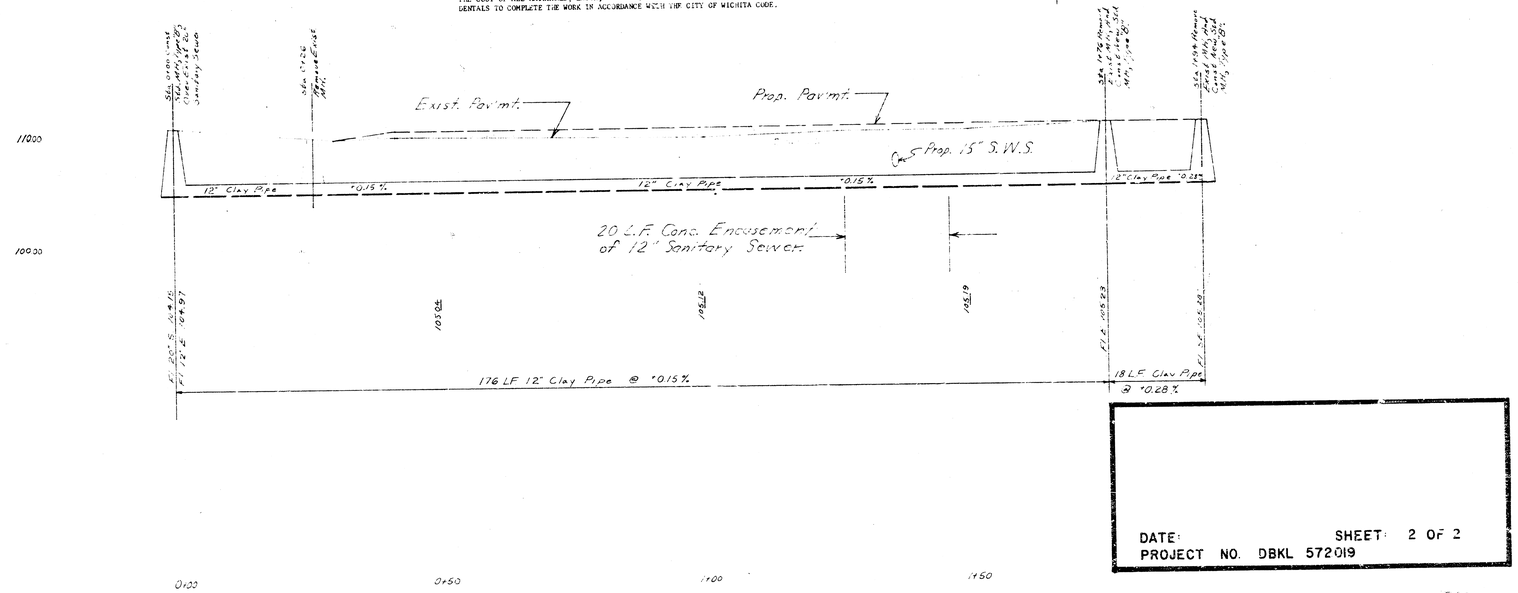

DATE:
SHEET: 2 OF 2
PROJECT NO. DBKL 572019