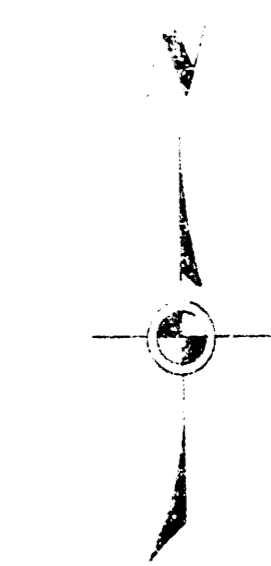


PLAN FOR  
STORM WATER SEWER NO. 71

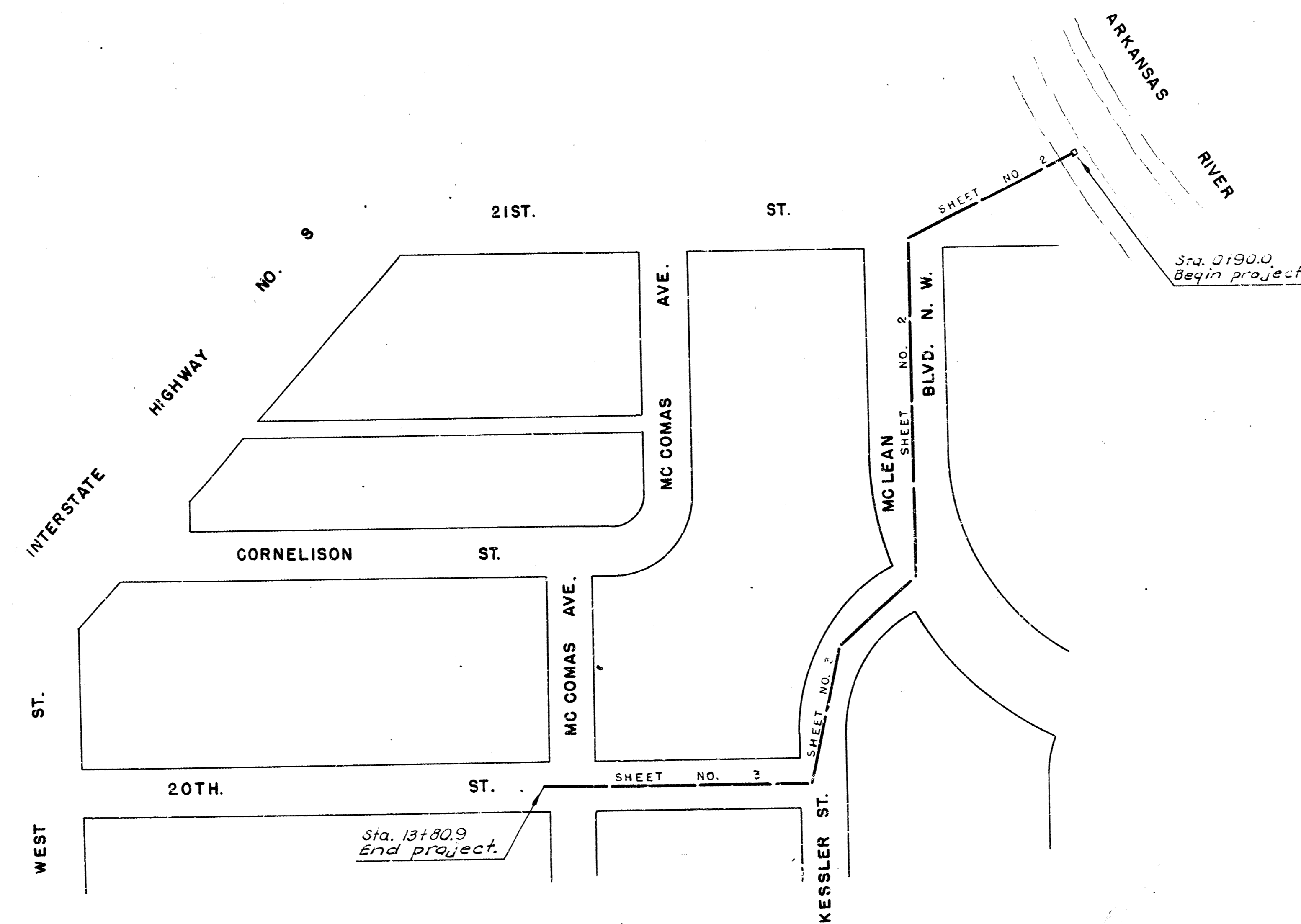
CITY OF WICHITA, KANSAS  
B. E. SMITH CITY ENGINEER

PROJECT NO. C21-16

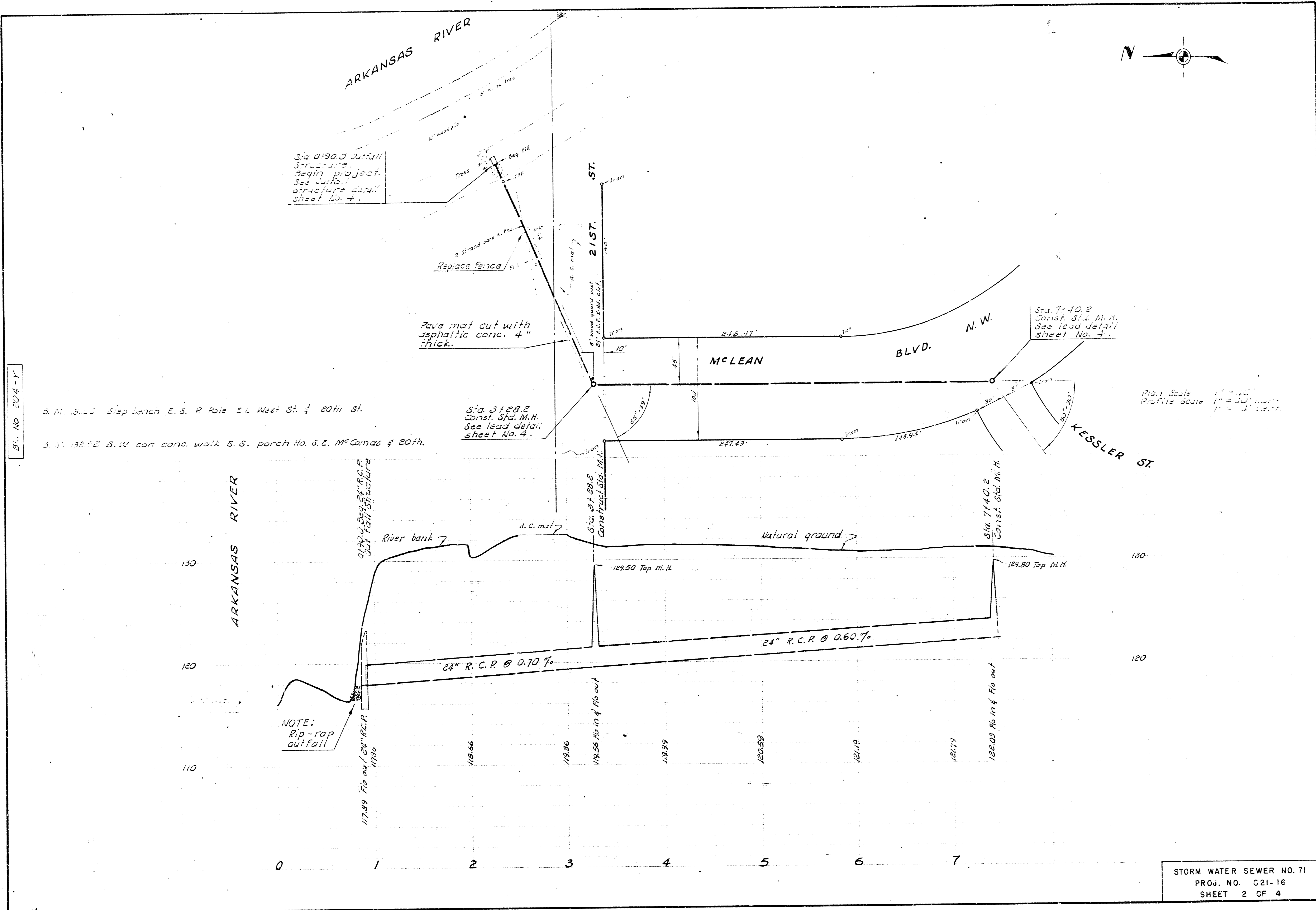
Survey by J. M. ...  
Checked by ...  
Date 7/11/16



SCALE 1"=100'

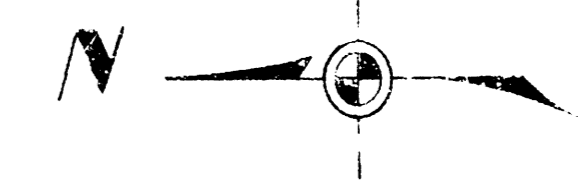


STORM WATER SEWER NO. 71  
PROJ. NO. C21-16  
SHEET 1 OF 4



Bl. No. 204-Y

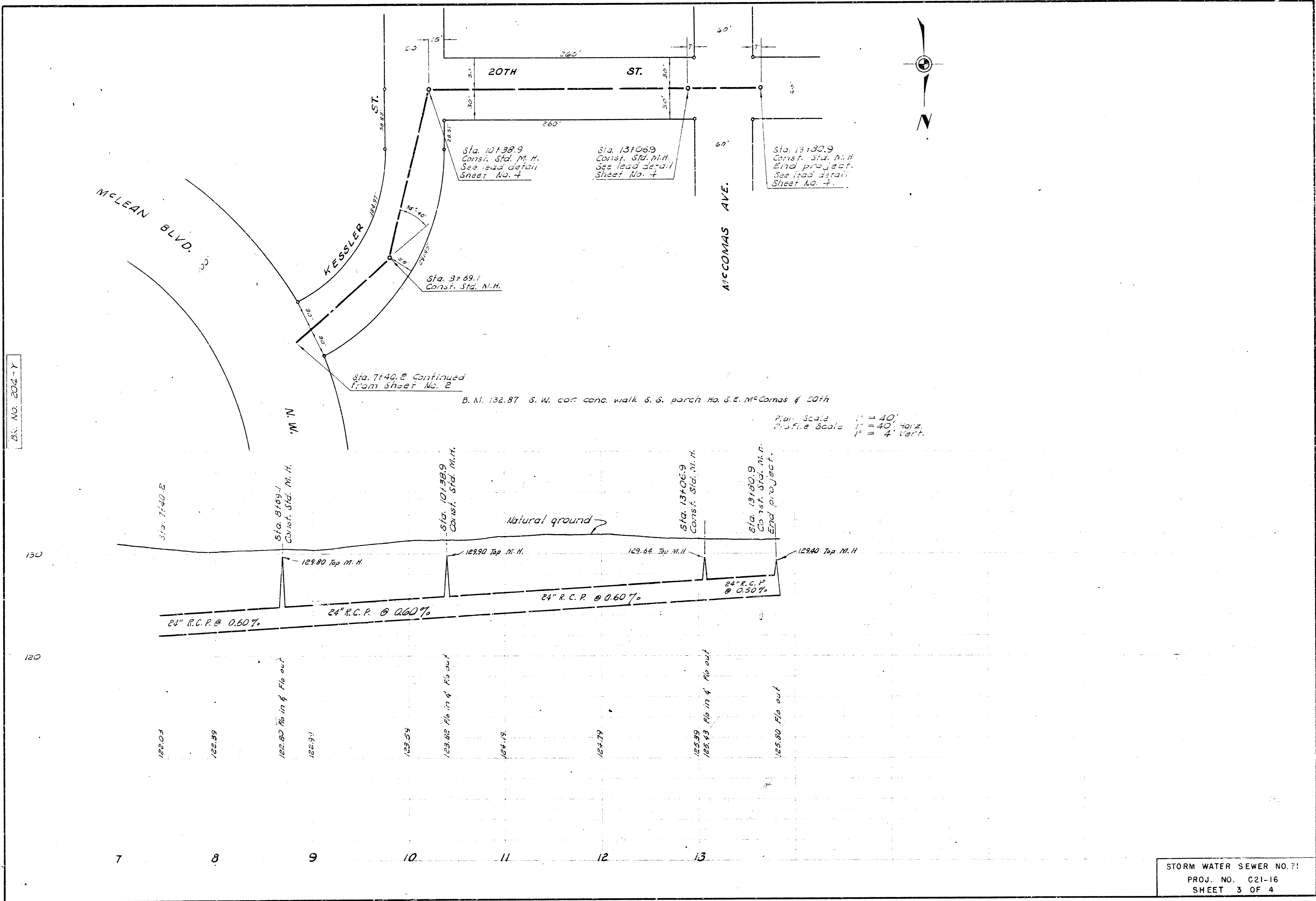
- 3. N. 13.00 Strip bench E. S. P. Pole E.L. West St. & 20th St.
- 3. 11. 132.72 S. 14' corr. conc. walk S. S. porch Ho. S. E. McCann & 20th.



Plan Scale 1" = 40'  
Profile Scale 1" = 20'

STORM WATER SEWER NO. 71  
PROJ. NO. C21-16  
SHEET 2 OF 4





B.C. NO. 204-Y

B.M. 132.87 S.W. cor. conc. walk & s. porch Ho. S.E. McComas & 20th

Plan Scale 1" = 40'  
 Profile Scale 1" = 40' Horiz  
 1" = 4' Vert.

STORM WATER SEWER NO. 71  
 PROJ. NO. C21-16  
 SHEET 3 OF 4