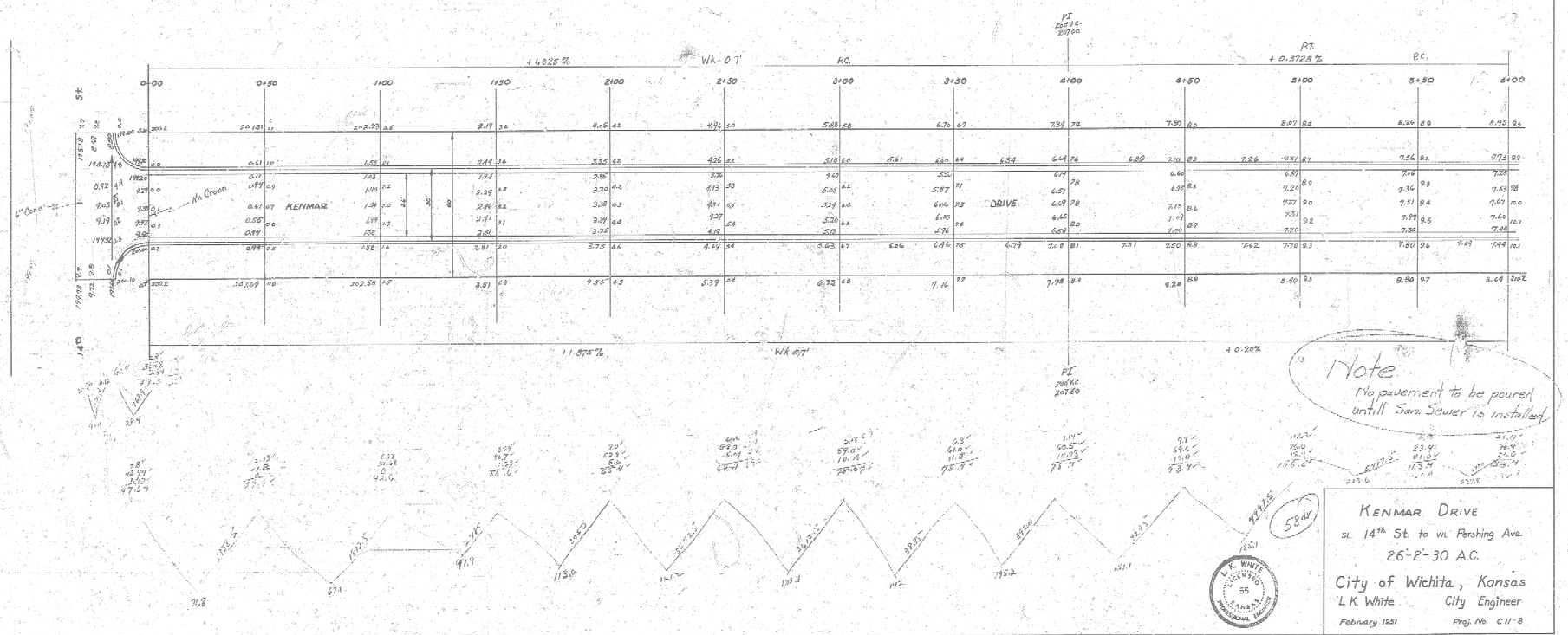
Excavation
Property – 4758.0 cu yds
+10% 475.2
5233.2 cu yds

City – 308.2
+10% 30.8
339.0

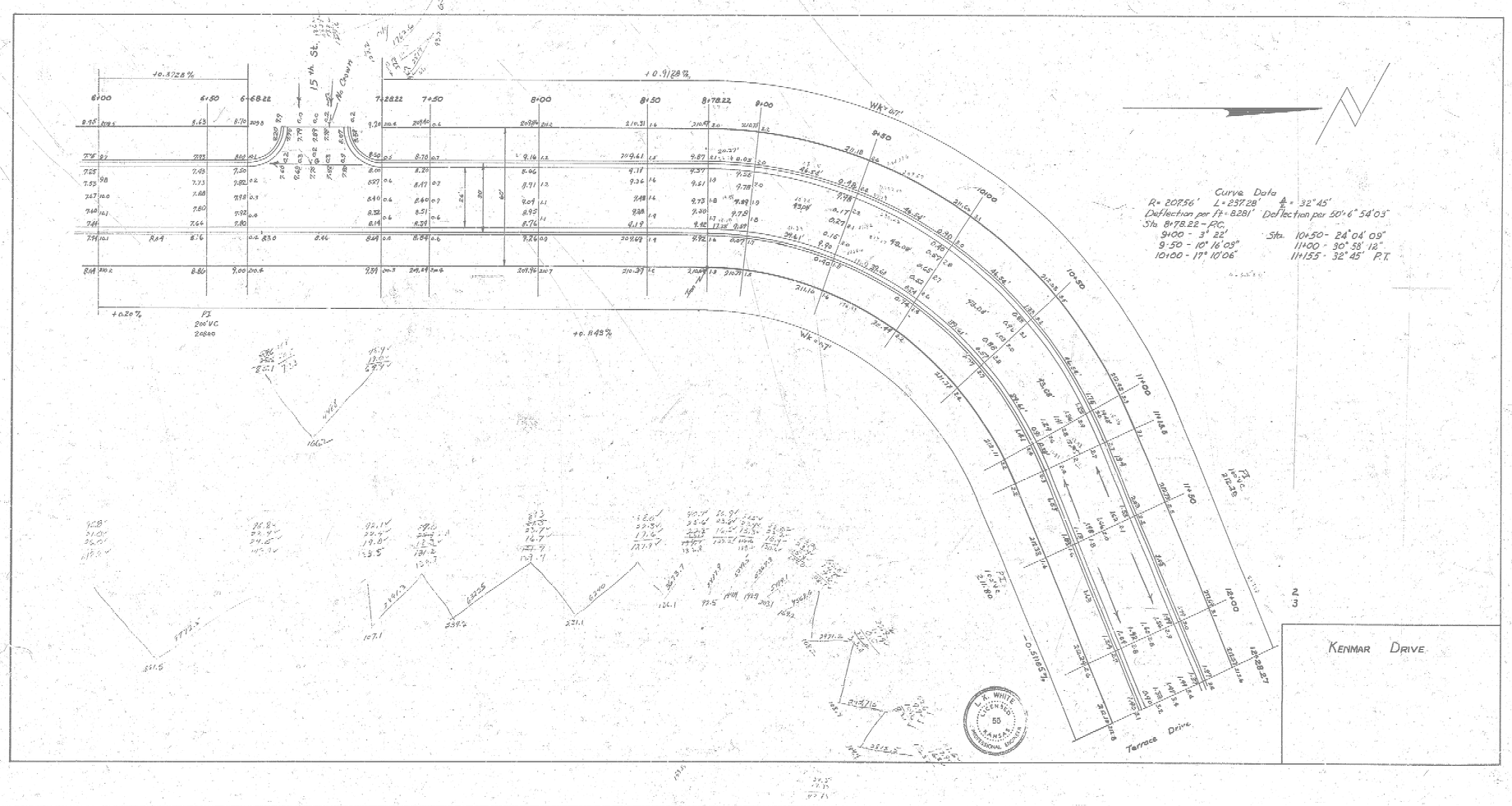
Fill Property – 412.3
+10% 41.2
453.5 cu yds = 615 Tons = 205 Tons
3

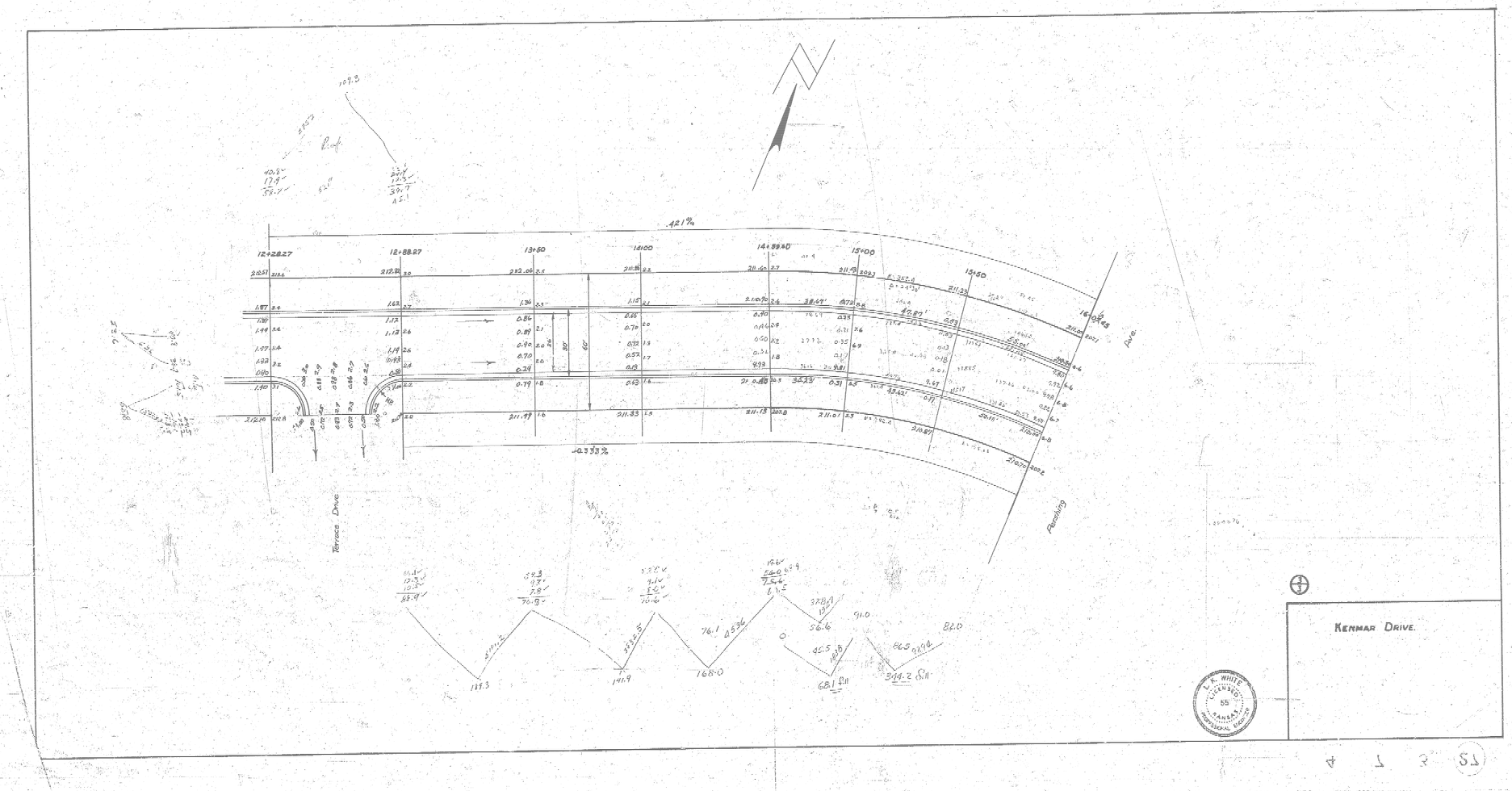
BM 202.08 'M' in Mueller fire hydrant nw corner 14th & Belmont



KENMAR DRIVE
SL 14th St. to wl Pershing Ave.
26'-2'-30 A.C.
City of Wichita, Kansas
L.K. White City Engineer
February 1951 Proj. No. C11-8

43-Y


15th St.
Wk 0.7'
Curve Data
R= 20756' L= 237.28' Δ= 32°45'
Deflection per Ft = 8281' Deflection per 50'= 6°54'03"
Sta 8+78.22 - P.C.
9+00 - 3° 22'
9+50 - 10° 16' 09"
10+00 - 17° 10' 06"
Sta. 10+50 - 24° 04' 09"
11+00 - 30° 58' 12"
11+55 - 32° 45' P.T.
Kenmar Drive
Terrace Drive
L. K. WHITE LICENSED RANSAS PROFESSIONAL ENGINEER 55


12+28.27
12+88.27
13+50
14+00
14+89.45
15+00
15+50
16+00.45
.421%
-0.353%
Terrace Drive
Ave
Kenmar Drive.
K. WHITE
LICENSED
55
KANSAS
PROFESSIONAL ENGINEER