B.M. 219.32 Top Iron E.L. Oliver — N.L. Kensington

B.M. 218.34 Top Iron E.L. Hawes — S.L. Kensington

Property
99.8
156.3
175.9
116.7
118.7
84.9
139.8
134.1
114.3
163.9
5.1
1272.9 C.Y.d

C.T.y
56.7
39.3
62.0
39.3
197.3 C.Y.d.

63
241.2
301.5

11.1
30.1
99.6

56.16
241.40
ETS Prop 88.1

ST.

-0.56% Wk 10'

P.C.

P.T. Marked 30' V.C.

P.T.

-1.140% Wk 10'

P.C.

P.T. Marked 30' V.C.

-0.26% Grad. Wk. 10'-0" 5460 — 6420

010 | 0460 | 1100 | 1650 | 2100 | 2150 | 3410 | 3520 | 4400 | 4450 | 5100 | 5180 | 6120

60'

Kensington

40'

350'

-0.560% Wk 48'

60'

Sunset Ave.

-1.240% Wk 48'

Manor Place

Oliver

4.7 / 40.2 / 2.6 / 47.6 — 52.9 — 3695 — 99.8

4.1 / 48.8 / 6.2 / 59.1 — 16.4 — 14203 — 126.7

8.5 / 60.6 / 6.5 / 77.6 — 13.4 — 3620 — 135.7

6.2 / 76.7 / 6.2 / 89.1 — 6.1 — 3205 — 118.7

3.6 / 70.5 / 6.7 / 80.7 — 10.6 — 3030 — 112.2

5.3 / 51.2 / 5.6 / 62.1 — 25.6 — 85.3 — 1230 — 56.7 C.Y.d.

5.6 / 50.6 / 5.6 / 61.8 — 85.4 — 30016 — 96.9

6.0 / 56.0 / 9.0 / 69.0 — 70.3 — 3543 — 129.8 — 130.2

6.7 / 57.9 / 8.4 / 71.6 — 72.4 — 3020 — 134.1

7.7 / 53.6 / 7.3 / 78.6 — 18.2 — 3210 — 144.8

9.1 / 65.6 / 9.1 / 83.8 — 52.7 — 4982 — 163.8

11.1 / 63.0 / 8.4 / 82.5 — 24.5 — 24.3 — 10274 — 62.0 C.Y.d.

6.3 / 48.6 / 4.7 / 59.6

Grand Total

Property
1432.7
690.0
1529.6
2550.3
7706.0
4.10%
6456.6 C.Y.d.

C.T.y
1324.5
192.6
681.1
9216.0
1.10%
10077.6 C.Y.d.

1/4

Kensington Ave.

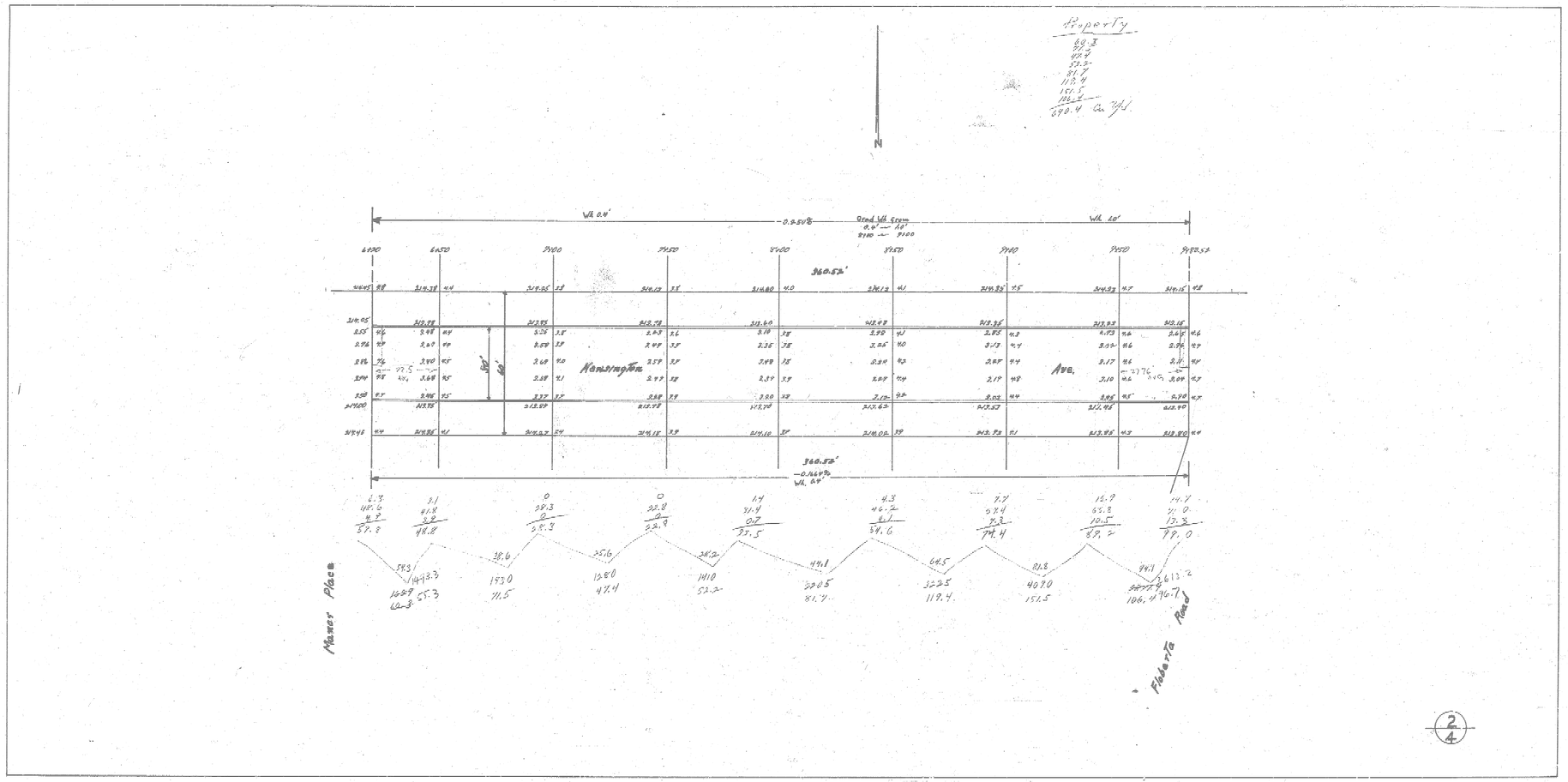
E.L. Oliver — E.L. University Heights Add^n

30' Conc. & Cb.

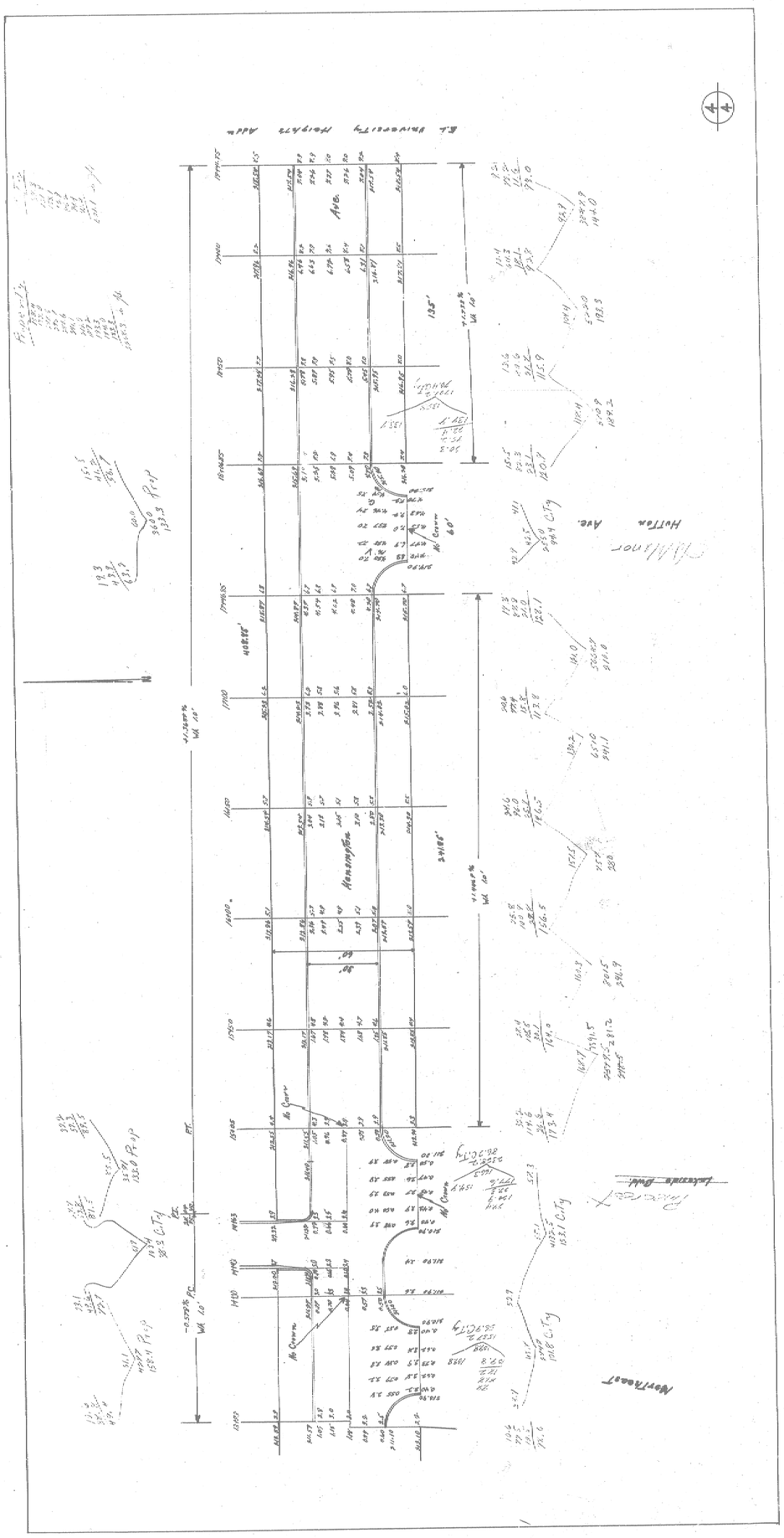
City of Wichita, Kansas

L.H. White City Engineer

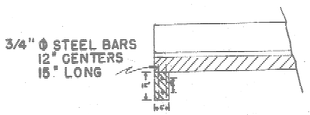
September 1948 Project C18-126


Property
60.3
77.3
103.4
93.2
81.7
113.4
151.5
106.2
690.4 Cu Yd
N
Wk 0.4'
-0.950%
Grad Wk Stem
0.4' — 10'
9140 — 9100
Wk 40'
6420
6450
9400
9450
8400
8450
9440
9450
9482.52
360.52'
Kensington
Ave.
50'
60'
360.52'
-0.146%
Wk 64'
Manor Place
Fisher Pl
Road

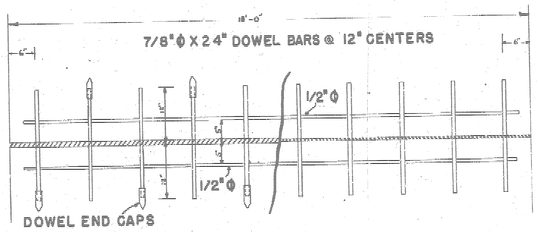

Property
C.T.y
Parkway
P.I.
P.C.
P.T.
Kensington
Ave.
No Crown
Fisher Ta Road
Northeast
C.I.T.y


E. Riverside Terr. Addn
Hutton Ave.
Lakeside Drive
Northeast
Northeast
Northeast

CONCRETE FLUME BUILT
IN CONNECTION WITH THE
PAVING OF KENSINGTON AVE.



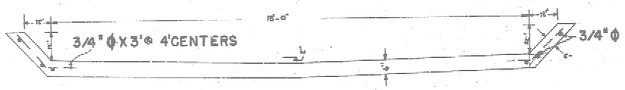
CROSS SECTION OF FLUME STA. 1+88
SCALE 1/2" = 1'



PART PLAN OF
EXPANSION JOINT

PART PLAN OF
CONTRACTION JOINT

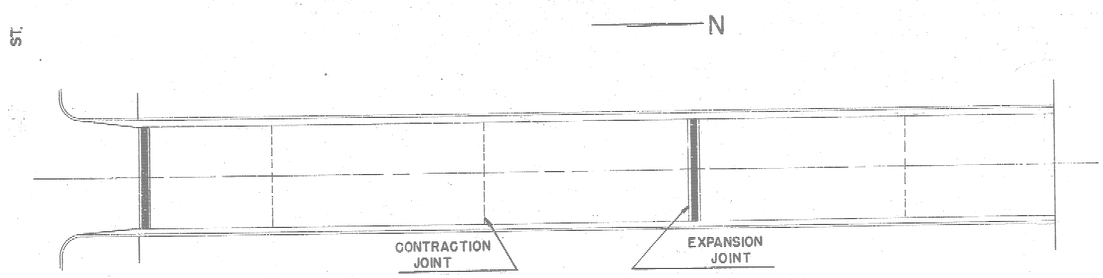
SCALE 1" = 1'

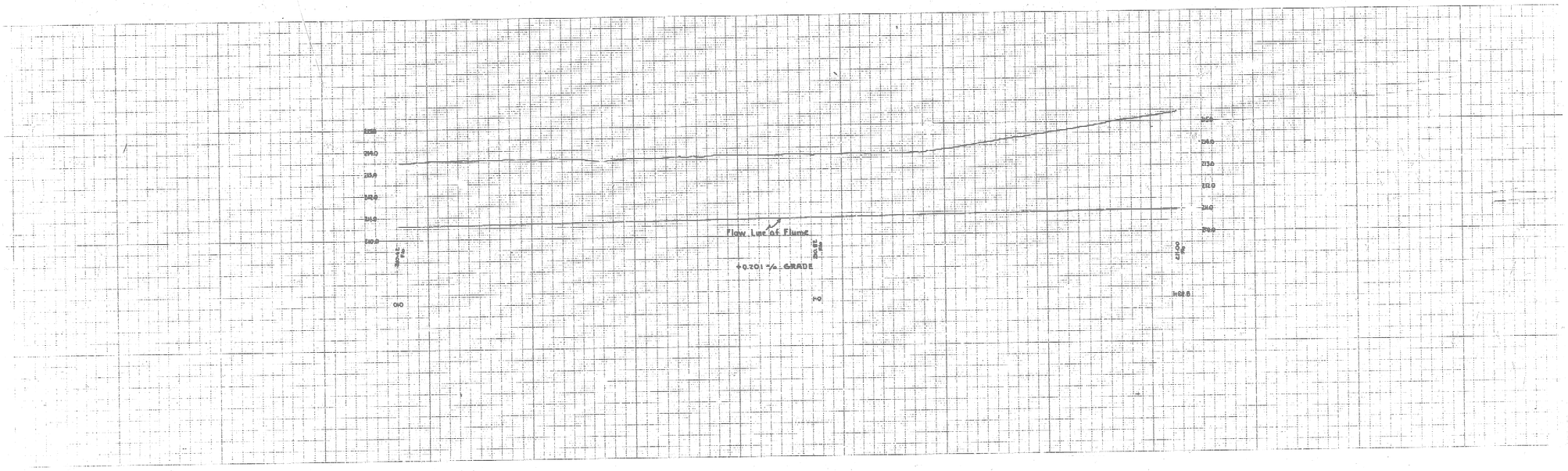


CROSS SECTION OF CONC. FLUME
SCALE 1/2" = 1'

PLAN PROFILE SHEET

SCALE 1" = 10'





S 21 P