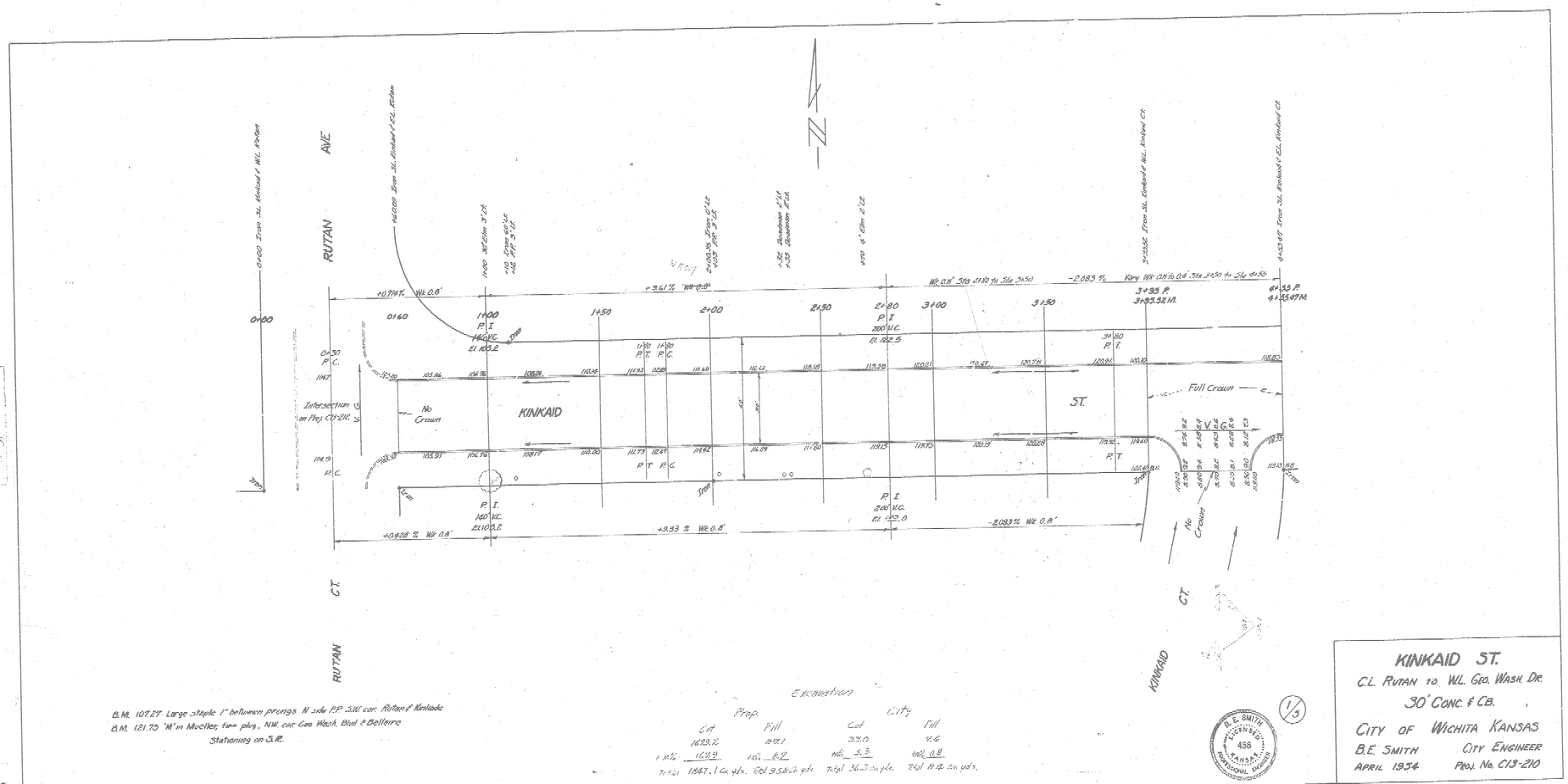
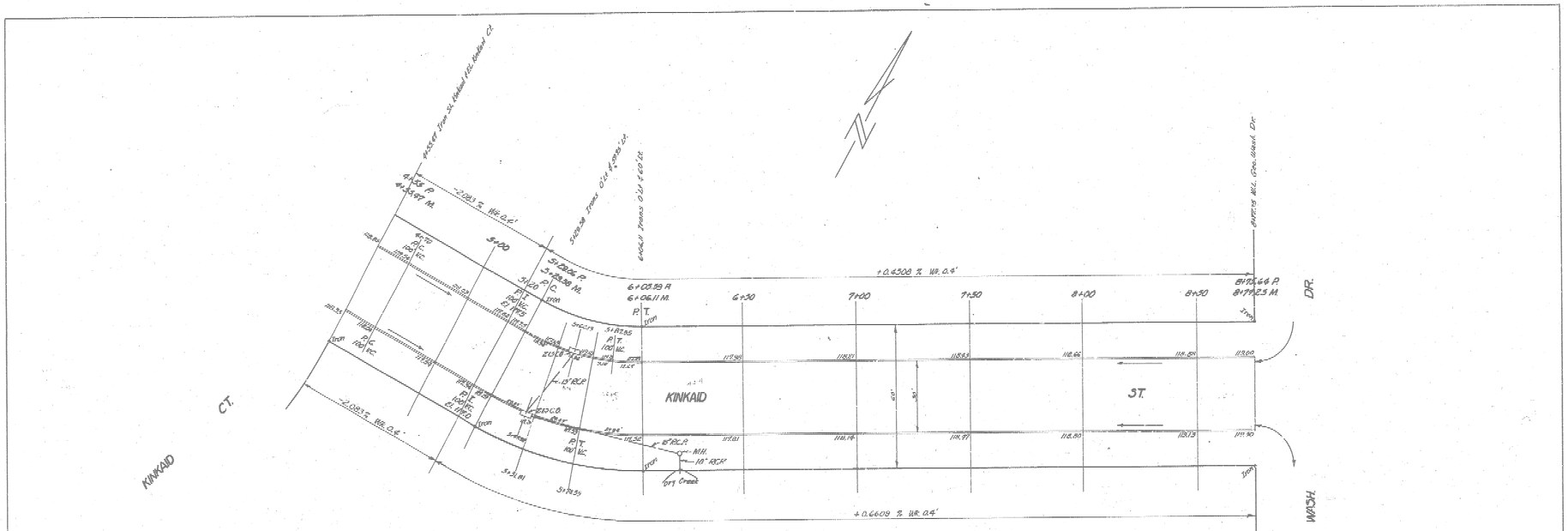

RUTAN AVE.
KINKAID
ST.
Full Crown
No Crown
Intersection on Proj. C13-210
P.C.
P.T.
P.I.
P.C.C.
P.T.
C.T.
RUTAN
KINKAID
0+00 Iron St. Kinkaid & W.L. Rutan
1+00 30° 00'00" 3° Crv
1+00 P.I. 140 V.C. El 105.2
1+30 P.C.
1+50
2+00
2+30
2+80 P.I. 200 V.C. El 102.5
3+00
3+50
3+80 P.T.
3+85 P.
3+85.52 M.
4+33 P.
4+35.97 M.
4+33.97 Iron St. Kinkaid & E.L. Kinkaid Crk.
+0.716% Wt. 0.8'
+3.617% Wt. 0.8'
Wt. 0.8' 5/8 of 130 to 3/8 of 350
-2.083 %
Vary Wt. 0.8' to 0.6' 3/8 of 350 to 3/4 of 450
-2.083% Wt. 0.8'
+3.93 % Wt. 0.8'
+0.938 % Wt. 0.8'
P.I. 140 V.C. El 110.2
P.I. 200 V.C. El 102.0
0+60
0+30 P.C.
1+00 P.I.
1+30 P.C.
3+80 P.T.
Wt. 0.8'
Wt. 0.6'
Wt. 0.4'
Wt. 0.2'
Wt. 0.0'
Excavation
Prop. Cut 1623.2 Fill 877.1
City Cut 333.0 Fill 41.6
Total 1847.1 Cu. yds.
Total 9558.6 cu. yds.
Total 374.6 cu. yds.
Total 18.4 cu. yds.
B.M. 107.27 Large staple 1" between prongs N side P.P. S.W. cor. Rutan & Kinkaid
B.M. 121.75 "M" in Mueller, turn plug, N.W. cor. Geo. Wash. Blvd & Bellaire
Stationing on C.L.
B. E. SMITH 456 KANSAS REGISTERED PROFESSIONAL ENGINEER
1/3
KINKAID ST.
C.L. RUTAN TO W.L. GEO. WASH. DR.
30' CONC. & CB.
CITY OF WICHITA KANSAS
B.E. SMITH CITY ENGINEER
APRIL 1954 PROJ. No. C13-210

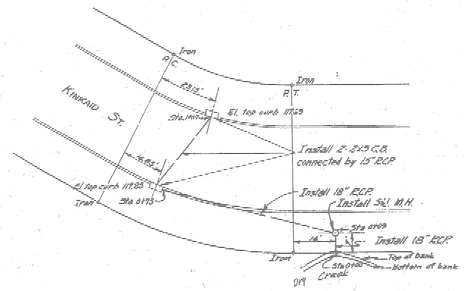


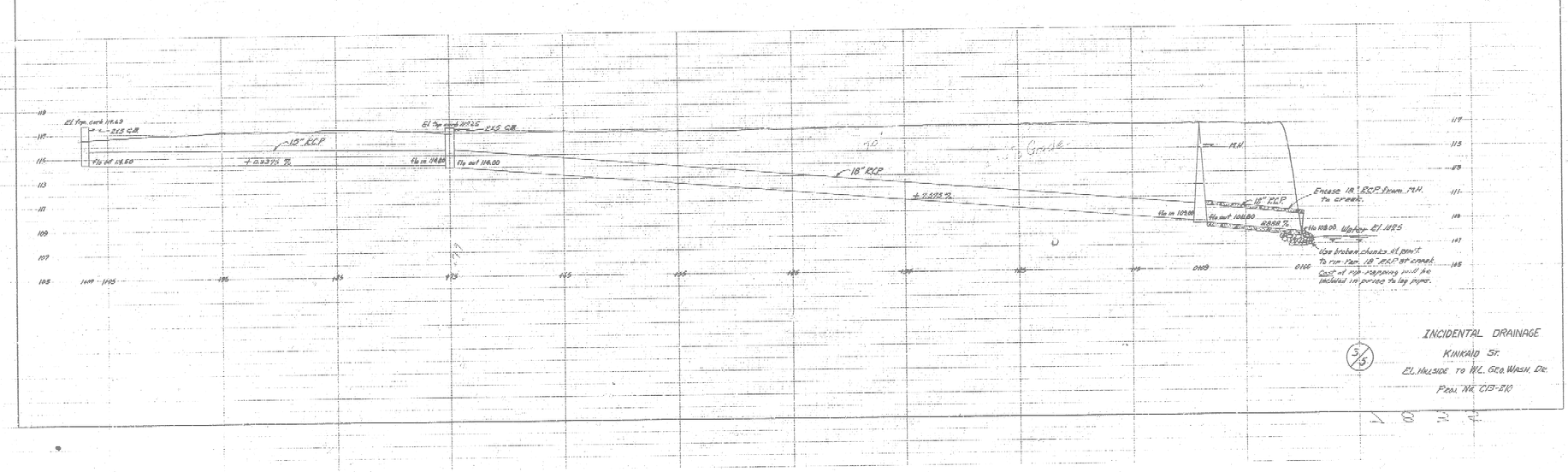
CURVE DATA STA. 5+28.06 TO STA. 6+05.39						
6" G.3. from face S.Cb. Δ=89°18' R=181' L=71.96'						
Station	Arc. L.	Chord Length 0.03 S.Cb.	Chord Length 0.03 N. Cb.	Chord Length 0.03 Cb.	Defl. Δ	Total Defl. Δ
5+28.06 P.C.						
5+31.81	22.73'	21.31'		13.00'	4°20'43"	4°20'43"
5+78.55	28.76'	21.36'		14.98'	4°20'36"	8°41'19"
6+35.39 P.T.	31.06'	29.18'		20.85'	9°55'41"	18°37'+ Δ

KINKAID ST.

Proj. No. C13-210

2/5





INCIDENTAL DRAINAGE

KINKAID ST.

EL. HILLSIDE TO W.L. GEO. WASH. DR.

PROJ. NR. C13-2.10

5/15