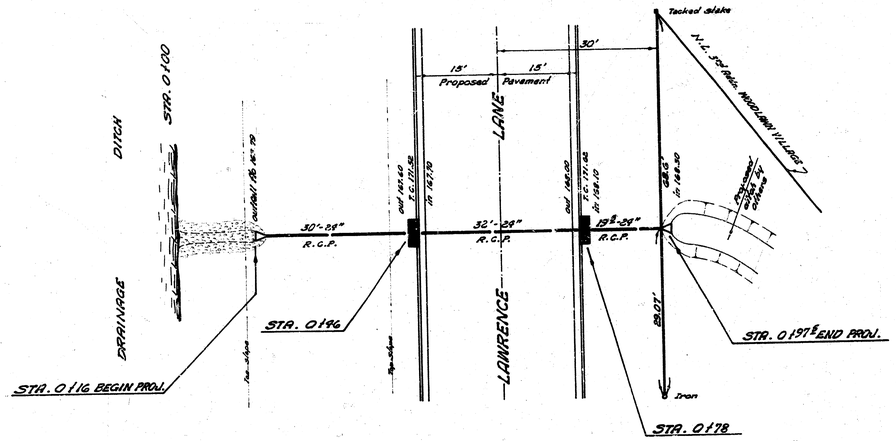
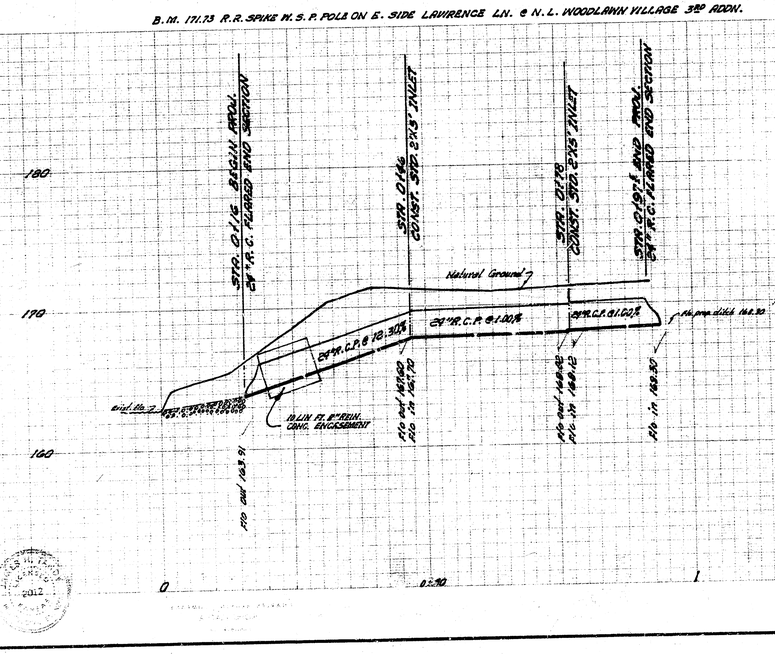


NOTE TO CONTRACTOR
#1- Mechanically compact backfill between Sta. 0+16 & 0+78
#2- Flared end sections to be bid as lin Ft. of pipe

PLAN SCALE 1"=10'
PROFILE SCALE 1"=10' HOR.
1"=9' VERT.

B.M. 171.73 R.R. SPIKE N. S.P. POLE ON E. SIDE LAWRENCE LN. @ N.L. WOODLAWN VILLAGE 3RD ADDN.



INCIDENTAL DRAINAGE
LAWRENCE LANE
E.L. LOT 6, BLK. D, 3RD ADDN. WOODLAWN
VILLAGE TO N.L. LOT 19, BLK. D, SD. ADDN.
CITY OF WICHITA, KANSAS
B.E. SMITH, CITY ENGINEER
PROJ. NO. C13-8 DATE: MAR 1966

B.M. 169.22 "E" Bitchin Top N.C. Rutland Rd @ El. Lawrence Ln.

SCALE 1"= 20'

NOTE TO CONTRACTOR:
Contractor Will Notify K.G.E. (Mr. Koester Ext. 335) Before excav. is started on this project. Contractor will exercise extreme caution while excavating over conduit.

Surveyed Black
Plotted
Cks
Checked

P.V.I. Elev 171.80 1% V.C. P.T.

P.V.I. Elev 173.30 100 V.C.

6+00 +50 7+00 +50 8+00 +50 9+00 +50

+0.88% +0.4% Gr.

-0.24% +0.4% Gr.

+0.61% +0.4% Gr.

-0.29% +0.4% Gr.

BEGIN PROJECT @ El. Lot 6, Blk D

LAWRENCE LANE

Abutment Grade Elev. 171.75 Typical for 15'-0" Slope Line

P.I. Elev. 172.00 1% V.C.

P.I. Elev. 173.30 100 V.C.

CURVE DATA BASED ON E. R. R=160' Δ 89°-36'-30"					
Sta	Arc	Chd B (S) N Ch	Chd B @ Sta	Deflection	Total Def'l's
P.C. 2+98					
4+12.84	129.84	120.26'	84.10'	23° 08' 27"	25° 08' 27"
+50	28.76	27.46'	19.21'	5° 08' 57"	28° 17' 24"
+75	25.0	25.88'	16.70'	4° 28' 35"	32° 45' 59"
5+00	"	"	"	" " "	37° 14' 34"
+25	25.0	25.88'	16.70'	4° 28' 35"	41° 43' 09"
P.T. 5+42.68	17.68	16.87'	11.52'	3° 05' 06"	44° 48' 15"

10.74 SO Min. I.P.

Excavation Prop. 2127 C.Y.
-8335.9* C.Y.
222.6 +10%
2448.5 C.Y. Total

* Includes 130 C.Y. Ditch Excav.

Comp. Fill Prop. 450.2 C.Y.
65.0 +10%
495.2 C.Y. Total

JAMES H. SMITH LICENSED 20.2 KANSAS PROFESSIONAL ENGINEER

B.E. SMITH LICENSED 436 KANSAS PROFESSIONAL ENGINEER

4083 KANSAS

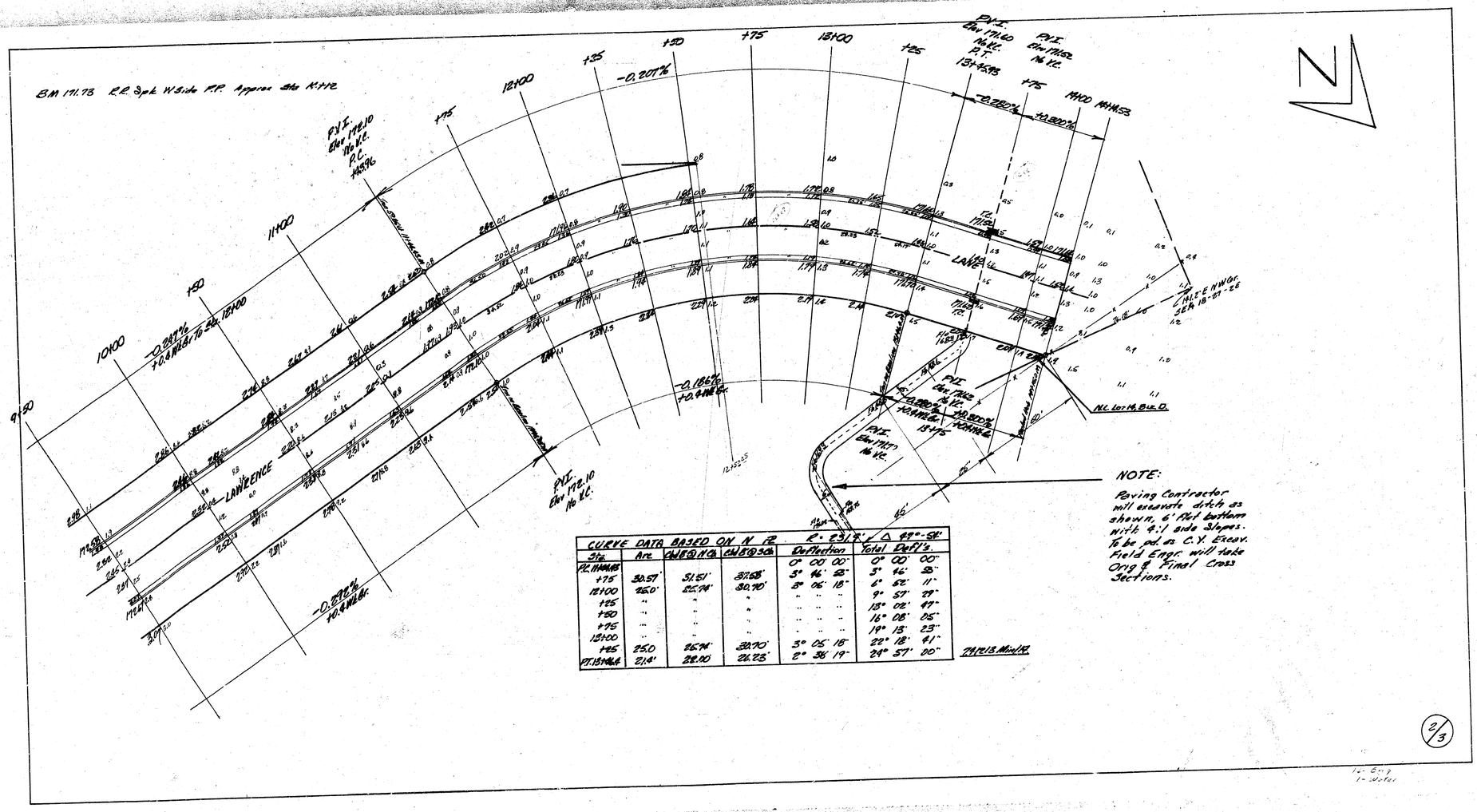
1/3

LAWRENCE LANE
E. Lot 6, Blk D, 3rd. Addn. Woodlawn Village
To N. Lot 14, Blk D, 3rd Addn. Woodlawn Village

26' - 2' - 30' A.C.

CITY OF WICHITA, KANSAS
B. E. SMITH CITY ENGINEER
DATE MAR. 1965 PROJ. C13-B

12-Emp
1-Wichita


BM 171.78 R.R. Spk. W.Side P.P. Approx Sta 11+12
P.V.I. Elev 178.10 No V.C. P.C. 11+96
P.V.I. Elev 171.60 No V.C. P.T. 13+54
P.V.I. Elev 171.50 No V.C.
-0.20%
-0.28%
+0.80%
-0.88%
+0.44%
-0.18%
+0.44%
-0.27%
+0.44%
-0.28%
+0.44%
LANE
LANE
P.V.I. Elev 172.10 No V.C.
P.V.I. Elev 171.60 No V.C.
P.V.I. Elev 171.77 No V.C.
P.V.I. Elev 171.72 No V.C.
N.E. Cor. Lot 14, Blk. D.
Const. Line
Const. Line
Const. Line