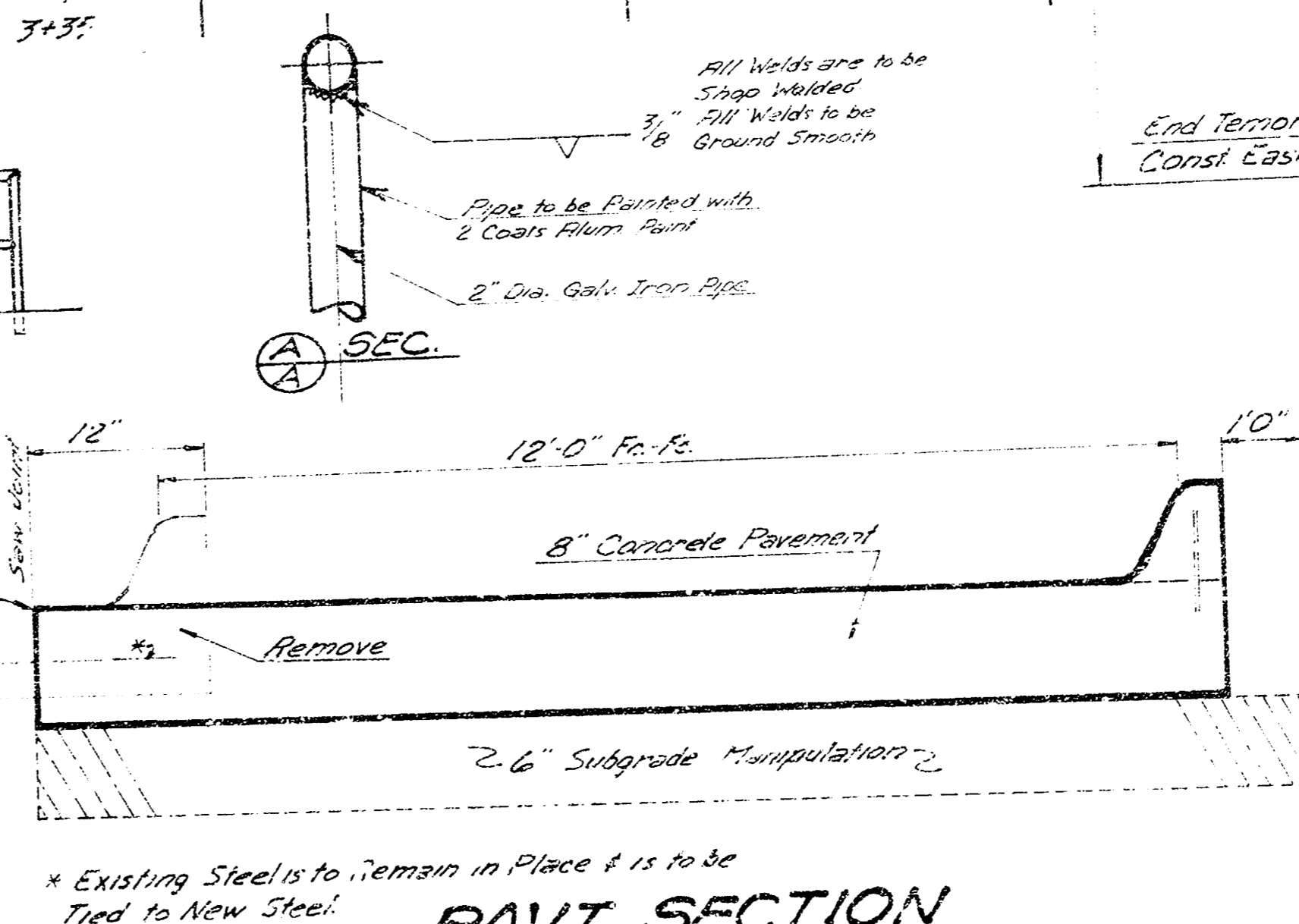
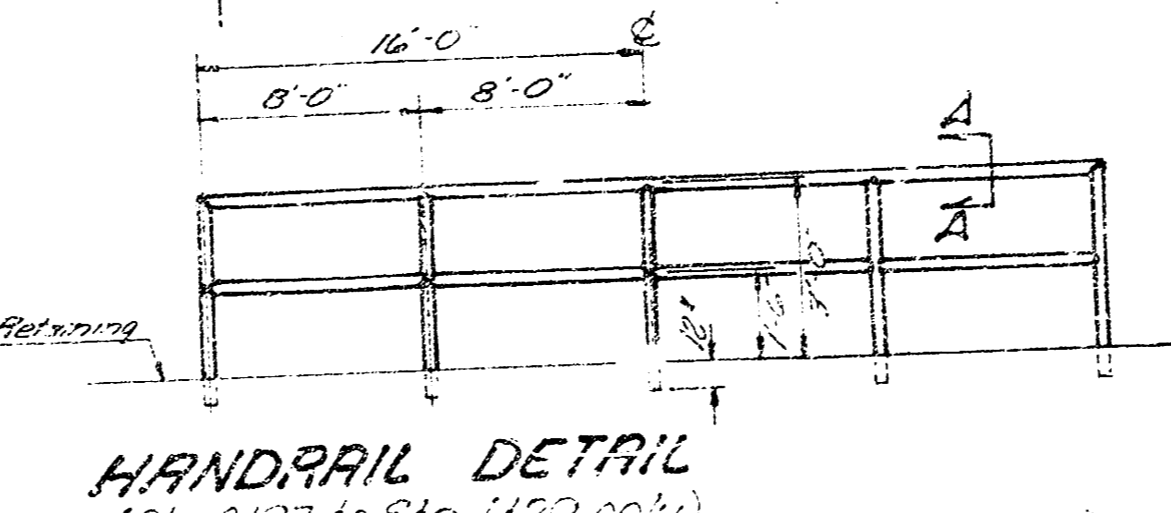
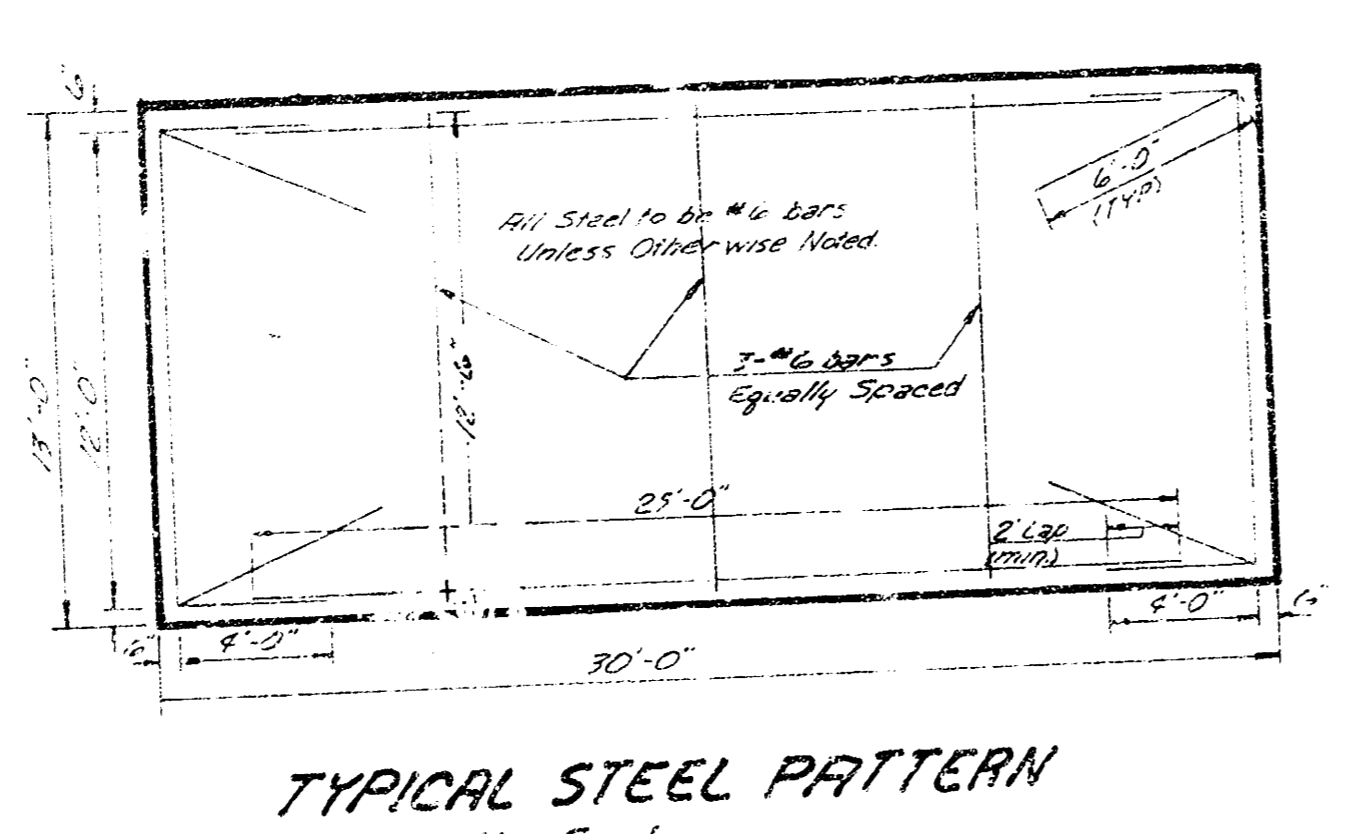
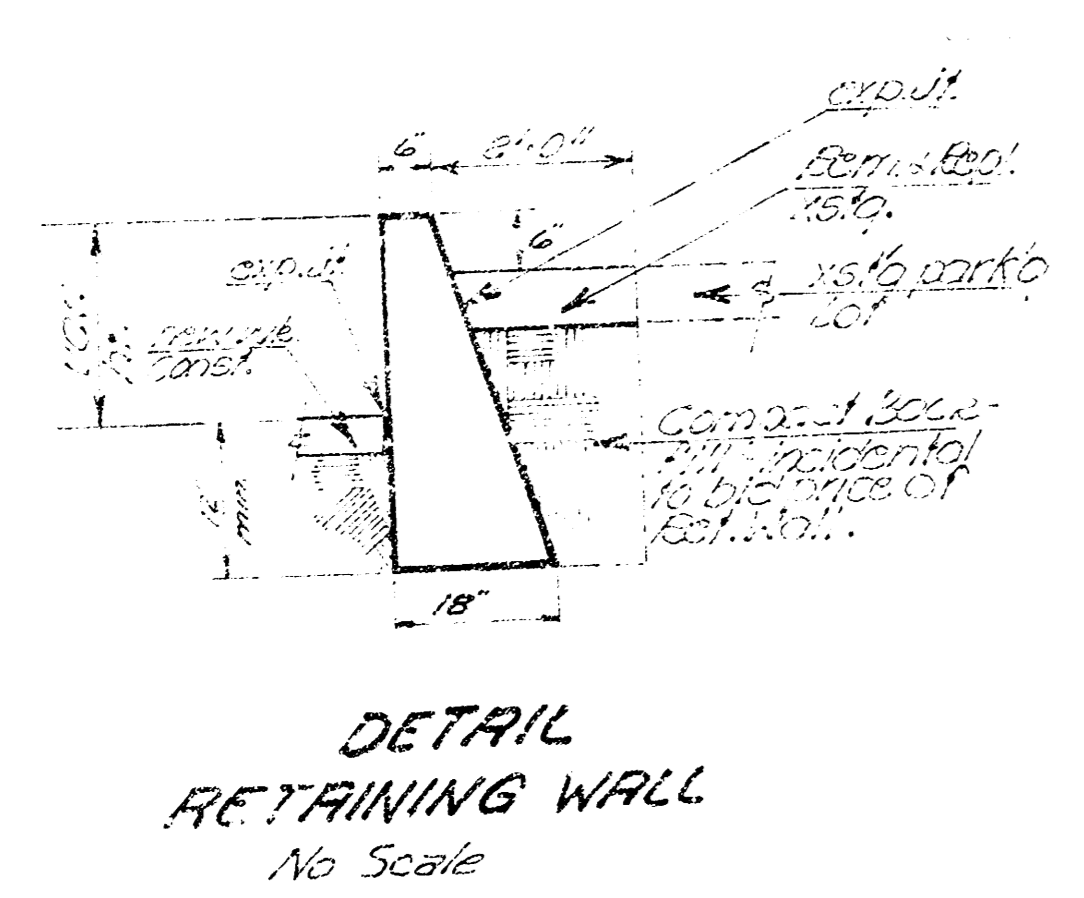
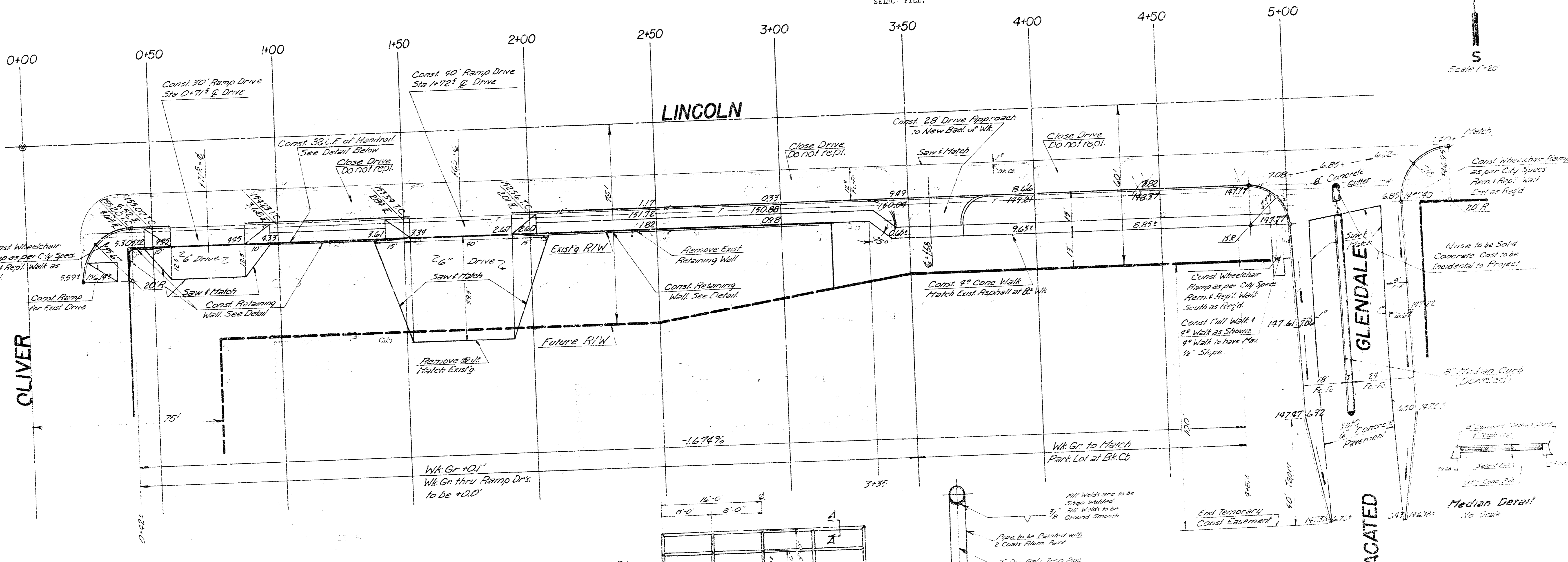


B.M. 147.11 City Std. North End S.W. Wingwall of P.C.B.
 on Lincoln, Just East of Glendale

EARTHWORK
 Excavation 9087 C.Y. Comp. Fill 0.0
 +10% 91.0
 Total 560.7 C.Y.
 Manipulation 1075.2 S.Y.

- GENERAL NOTES**
- CONTRACTOR TO CONTACT UTILITY COMPANIES FOR LOCATION OF UNDERGROUND LINES.
 - PARAING LOT LIGHTS TO BE REMOVED BY PROPERTY OWNER (BUILDER'S INC.). CONTRACTOR TO CONTACT OWNER BEFORE BEGINNING CONSTRUCTION.
 - MEDIAN IS TO BE 4" ASPHALT WITH COMPACTED SELECT FILL.
 - HANDRAIL TO BE CONSTRUCTED ON TOP OF RETAINING WALL NORTH OF GAS STATION PUMP ISLAND.
 - TREES TO BE REMOVED ARE MARKED THIS X EXCEPT THAT ANY TREE WHICH IN THE OPINION OF THE FIELD ENGINEER CAN BE SAVED SHALL BE SAVED.
 - RETAINING WALL TO TAPER DOWN INTO RAMP DRIVES.
 - FIELD ENGINEER TO DETERMINE EXACT LOCATION OF WHEELCHAIR RAMPS.



S.S. LINCOLN
 DECEL LANE & MAJOR TRAFFIC ENT.
 E.L. OLIVER - VACATED E.L. GLENDALE

CITY OF WICHITA, KANSAS
 R.W. LINN - City Engineer
 PROJ. DAKS575046
 DATE: _____

FILMED FROM THE BEST AVAILABLE COPY