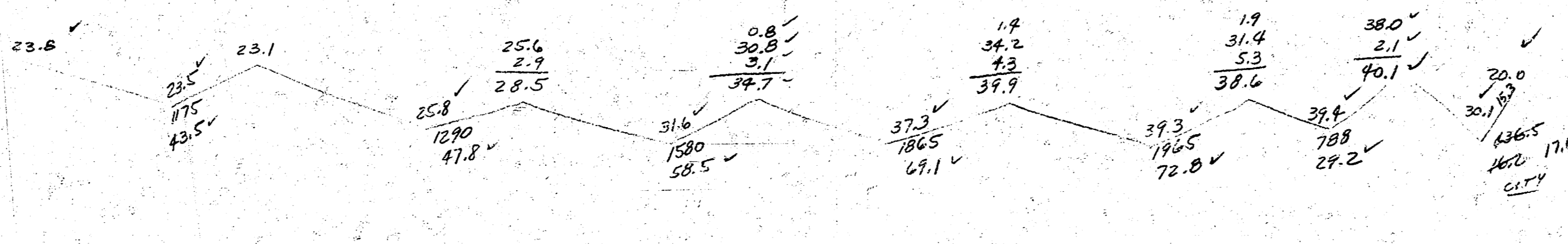
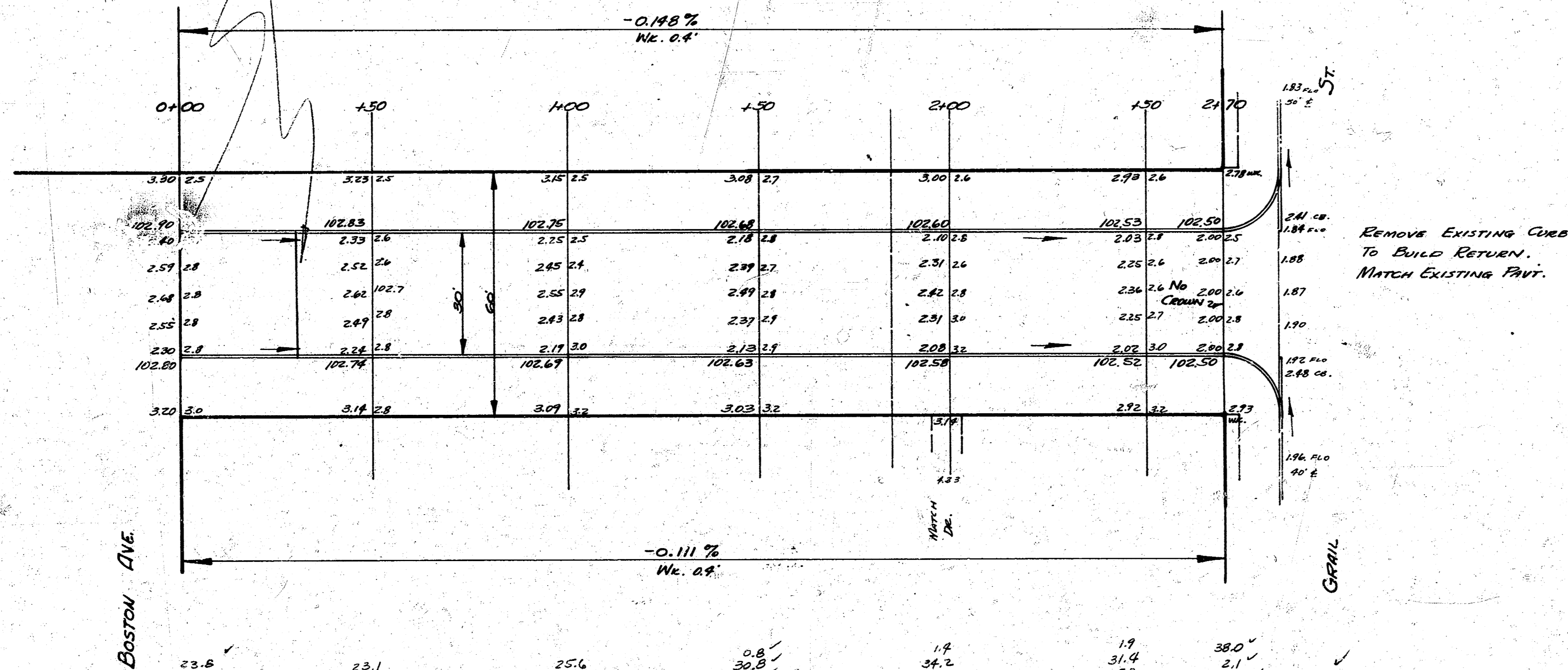


B.M. 116.72 "M" IN MUELLER TOP FIRE HYDRANT N.E. COR. HILLSIDE & GRAND
 B.M. 105.77 S.W. COR. CONC. PAVEMENT No. 3020 GRAIL

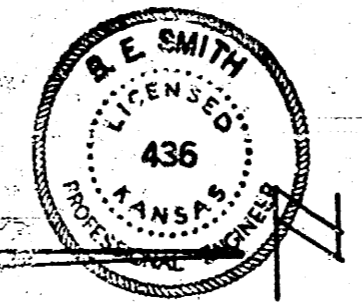
CHAIN, N. ON LINE 925.0' W. OF W.L. HILLSIDE

Etc.
 Feet City
 230.9 16.2
 1.076 2.152
 353.0 in 488. 73.8 in 192.

NOTE:
 USE PREPARED NON-EXTENDING TYPE (1" THICK)
 EXPANSION JOINT @ 0+00 & 0+30.
 NON-DIG ITEM TO BE INCLUDED IN UNIT PRICE.



Survey 5-5-18
 BK 5-18
 BY WTD
 FOR
 CHECKED JF



LORRAINE AVE.
 N.L. BOSTON TO SL. GRAIL.
 30' CONC & CB
 CITY OF WICHITA, KANSAS
 B.E. SMITH CITY ENGINEER
 JAN. 12, 1953 Proj. No. C12-147

1" = 20'