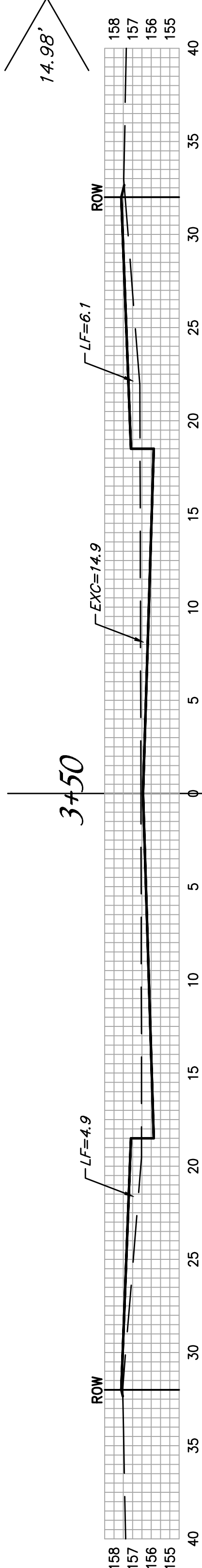
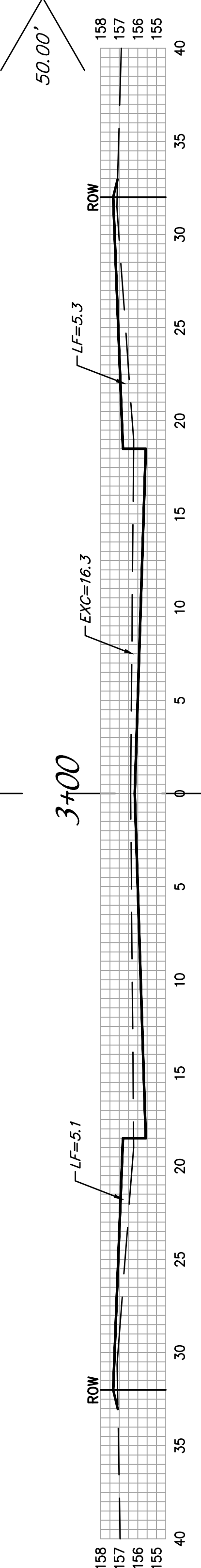


±

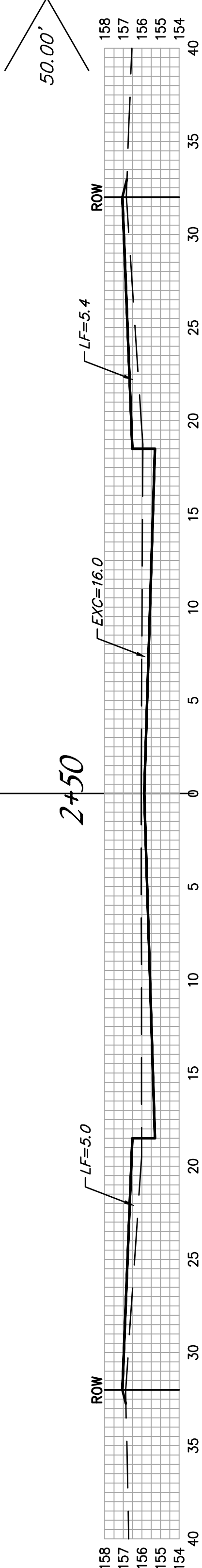
EXC = 8.3
LF = 6.2
CF = 0.0



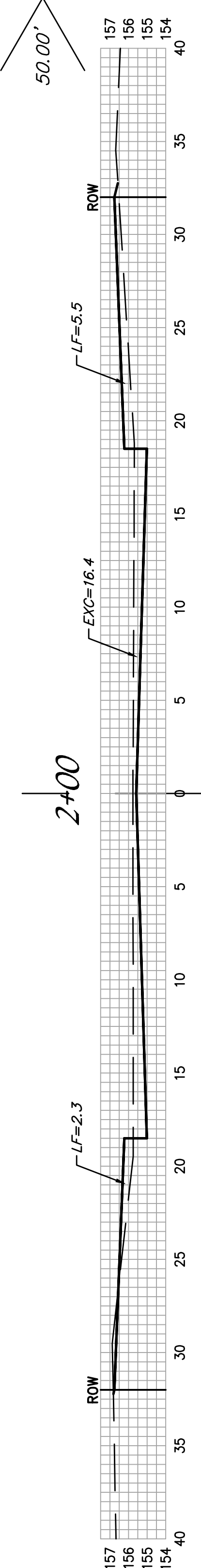
EXC = 28.9
LF = 19.8
CF = 0.0



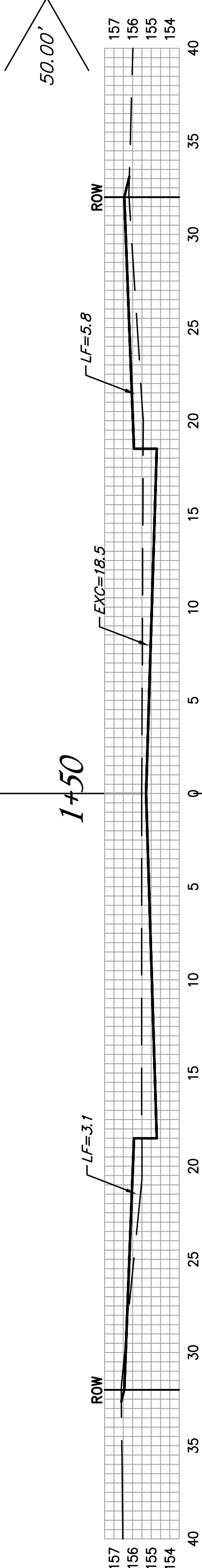
EXC = 29.9
LF = 19.3
CF = 0.0



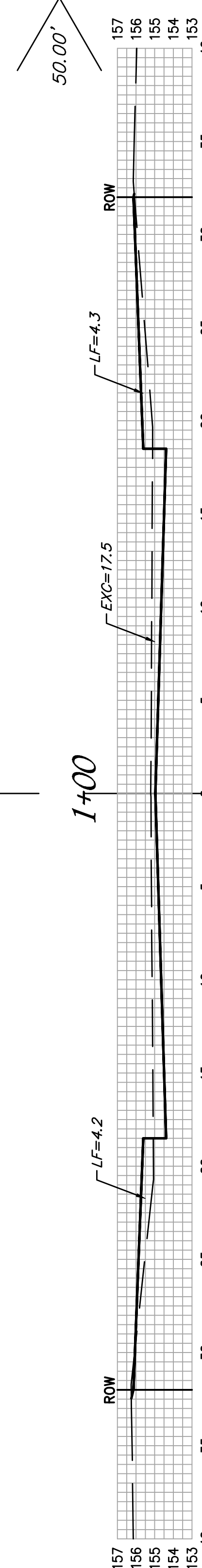
EXC = 30.0
LF = 16.9
CF = 0.0



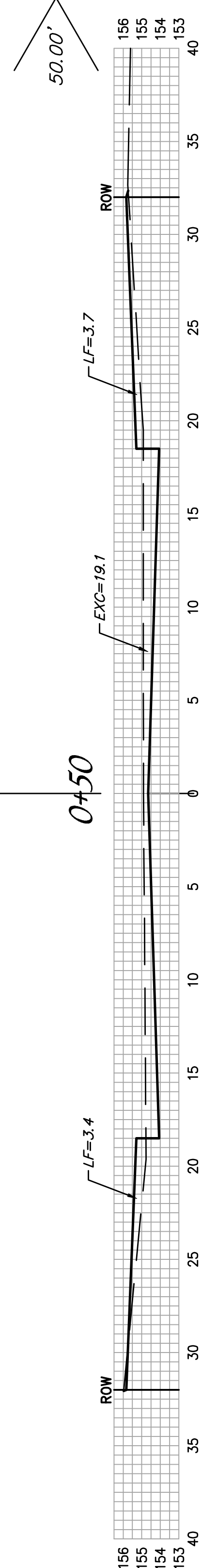
EXC = 32.3
LF = 15.5
CF = 0.0



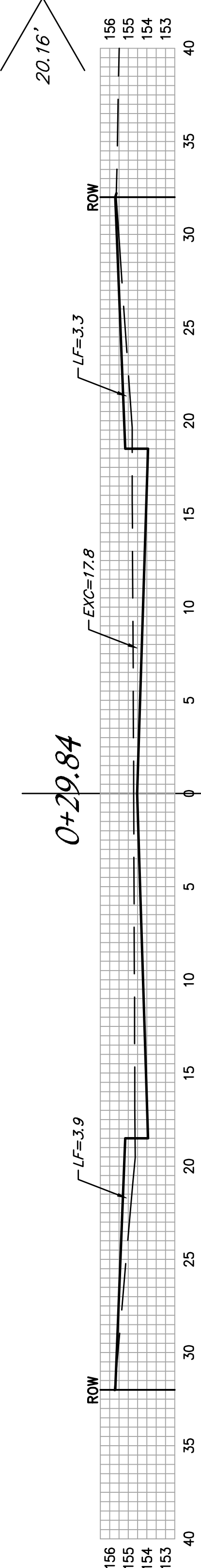
EXC = 33.3
LF = 16.1
CF = 0.0



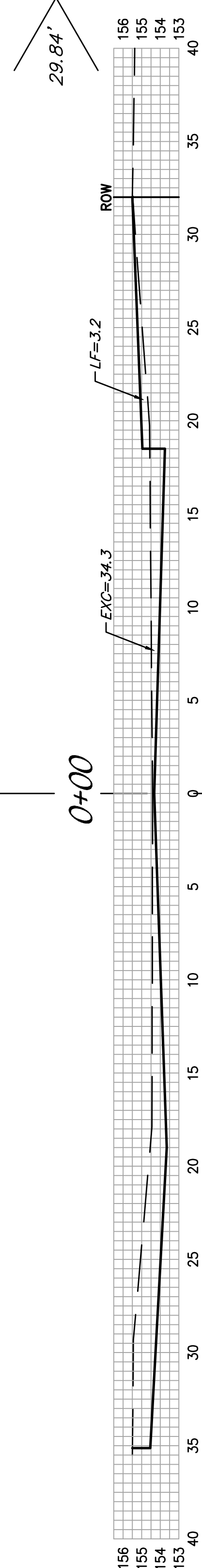
EXC = 33.9
LF = 14.4
CF = 0.0



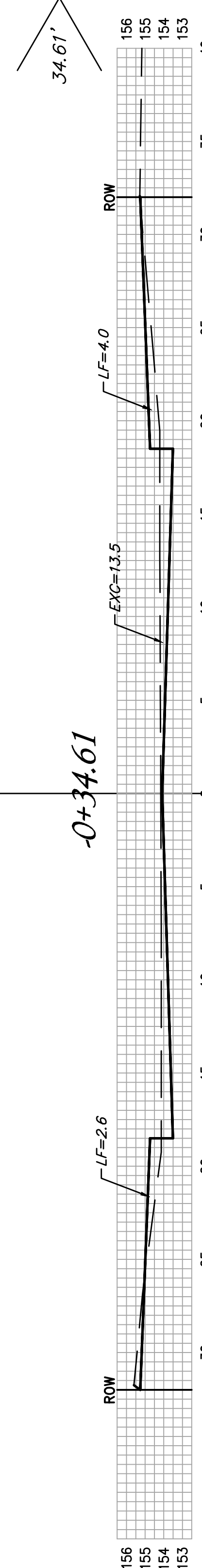
EXC = 13.8
LF = 5.3
CF = 0.0



EXC = 27.8
LF = 5.7
CF = 0.0



EXC = 30.6
LF = 6.3
CF = 0.0



HIGH POINT

±

SHEET TOTAL:
 EXCAVATION = 269.7 C.Y.
 LOOSE FILL = 125.6 C.Y.
 COMPACTED FILL = 00.0 C.Y.

