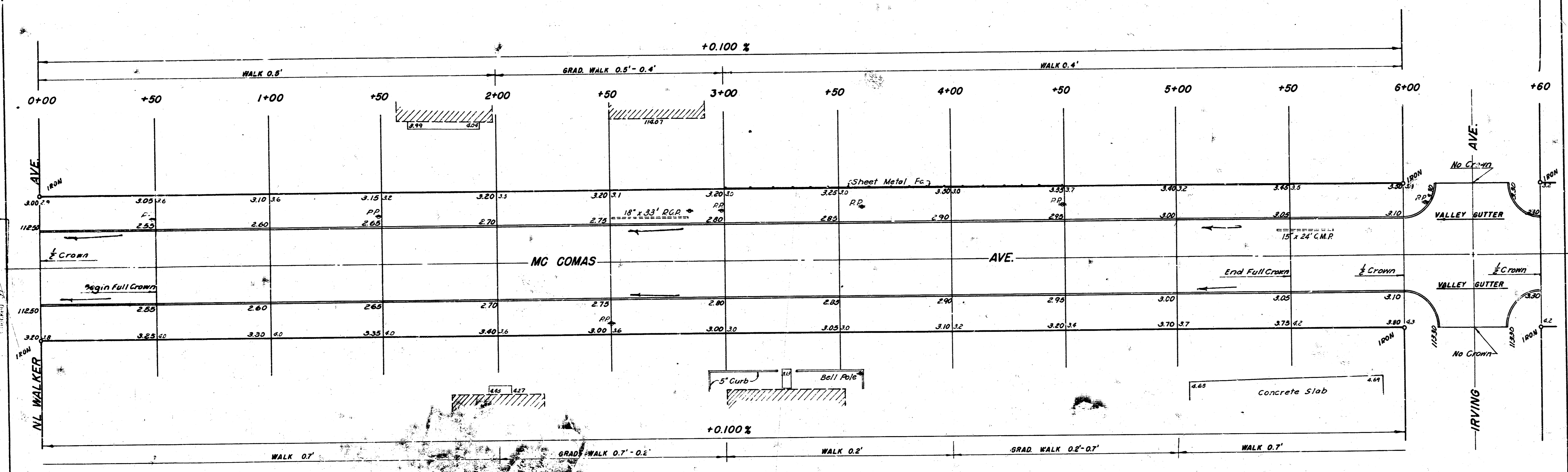




11701 City B.M. on W. Side Between Slabs West of US 54  
 225 Spike 2nd 1st P.P. on W.S. South of Irving & McComas



**NOTE TO FIELD ENGINEER:**  
 NO BLUE TOPS ARE TO BE SET ON THIS PROJECT UNTIL CURB ELEVATIONS HAVE BEEN CHECKED AT HARRY ST TO INSURE DRAINAGE.

EARTHWORK QUANTITIES	
Property	City
Excavation: 790 <sup>±</sup> cu.	176 <sup>±</sup> cu.
+10% : 99 <sup>±</sup>	17 <sup>±</sup>
Total : 1090 <sup>±</sup>	193 <sup>±</sup> cu.



**MC COMAS AVE.**  
 NL WALKER TO NL IRVING  
**30' CONC. & CB.**  
 CITY OF WICHITA, KANSAS  
 B. E. SMITH CITY ENGINEER  
 DATE: APRIL 1960 PROJ. NO. C19-187

1/6