McCORMICK

E.L. SOUTHWEST BLVD. TO W.L. RICHMOND AVE

PROJ. NO. C15-15

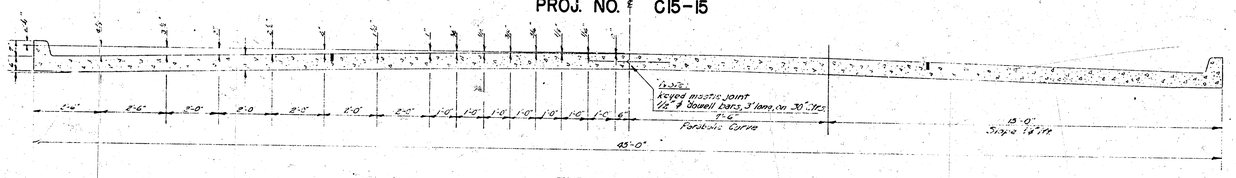

TYPICAL SECTION

NO SCALE

TRANSVERSE & LONGITUDINAL JOINT DETAIL

NO SCALE

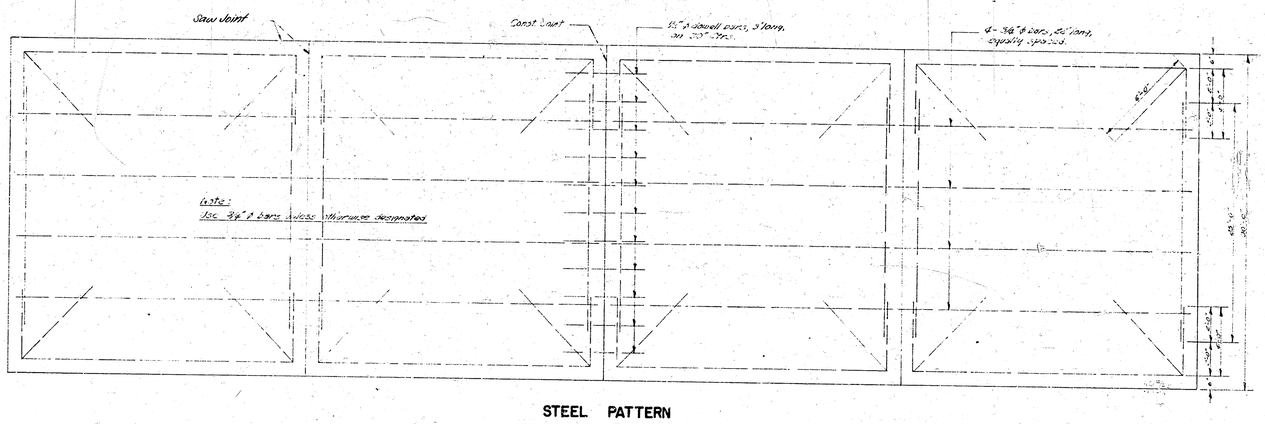

STEEL PATTERN

NO SCALE

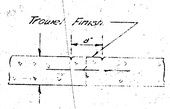

C.L. MARKER DETAIL

NO SCALE

NOTE -

WHERE CURBS IN THE SAME SECTION ARE AT DIFFERENT ELEVATIONS USE ELEVATION SHOWN ON PLAN FOR CONSTRUCTION JOINT.

BM 108.87 Standard SE Cor Meridian & McCormick
BM 111.01 6" in Globe Top W Cb Edwards SE McCormick
Stationing ℄ Base Line ℄ McCormick

TIES TO IRON
55.03' S.E. To "X" On E Cb
54.49 S.W. To "X" On W. Cb
30.0' E.S.E. To 2 Nails In 28" Tree

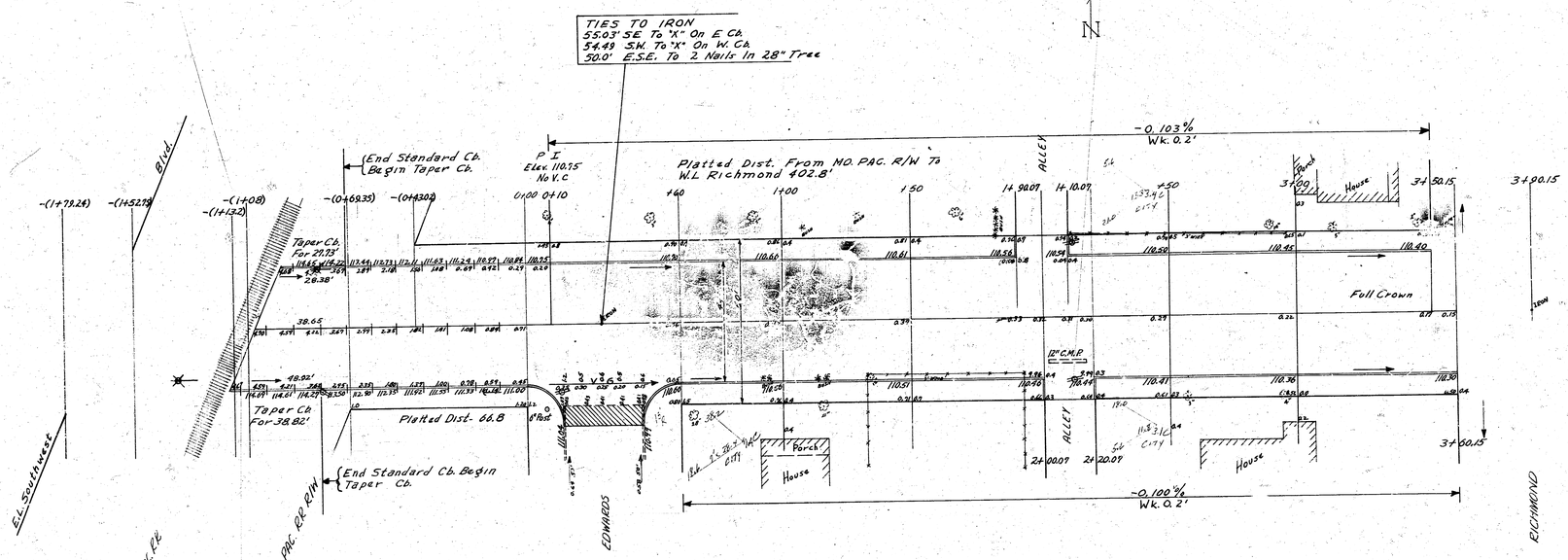

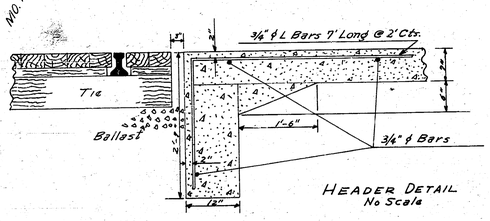

HEADER DETAIL
No Scale

	CITY CUT	PROPERTY CUT	PROPERTY FILL
	86.3	403.4	155.4
+10%	8.6	40.3	15.5
	94.9 cu. yds	443.7 cu. yds	170.9 cu. yds

B.E. SMITH LICENSED 436 KANSAS

McCORMICK
EL. SOUTHWEST BLVD TO W.L. RICHMOND
44' CONC. & CB
CITY OF WICHITA, KANSAS

B.E. SMITH
JULY 1955

CITY ENGINEER
PROJ. NO. C-15-15

2/3