

MEAD AVE.

N.L. CENTRAL — 510' NORTH



TYPICAL SECTION



DETAIL OF PAVEMENT UNDER RAILROAD TRACKS

PROFILE

	BY	DATE
NOTE BOOK	SURVEYED	
	PLOTTED	
	GRADES CHECKED	
	B. M.'s NOTED	
	STRUCTURE RELATIONS CHECKED	

PLAN

	BY	DATE
NOTE BOOK	SURVEYED	
	PLOTTED	
	ALIGNMENT CHECKED	
	ST. OF WAY ON TAKES	

MEAD

CENTRAL AVENUE

S.W.S.

2x2 Grate

Conc.

Brick Pier

Pipe

Control Point

Install S.W.S.

0-01 Bk. 4' w. & E.

+07 Beg. Switch
+09 Beg. Brick Bldg. 26' E

+21 Light Pole 28' E

+50 ℄ R.R. 5' E

+61 ℄ Door E.

+70 End Bldg. 26' E.
+73 Beg. Conc. Drain at R.L.

1+00 ℄ R.R. 47 E.

+07 End Drain
Beg. Conc. Block Bldg. 25± E
+12 Lt. Pole - Transformers 23± E

+27 Light Pole 28' E
End Bldg. 25± E
+27 Beg. Conc. Blk. Bldg. 25±

+50 ℄ R.R. 48 E
+52 ℄ Door E

+78 End Bldg. 25' E
Beg. wire fence 27' E

2+00 ℄ R.R. 47 E

+50 ℄ R.R. 42 E
+54 End wire fence 27' E
+64 Light Pole 24' E

3+00 ℄ R.R. 43 E.
+31 Beg. wood fence 27' E

+78 Fire Hyd. 28' E
+80 ℄ Conc. Dr.

4+10 ℄ R.R. 43' E

B.M. 112.41 E.S. Conc. Base, Iron Cor. Post & Control
& M. 112.58 Standard S.E. Cor. Washington & Central

4+45.8 END WOOD FENCE 27' E
+50 ℄ R.R. 44' E

5+0 ℄ R.R. 44' E

0100 N.L. Central
Ave. S.W.S.
℄ R.R. 51 E.
℄ Switch Track 178 W.
+01 Beg. Wire fence 25' W.

+50 ℄ R.R. 18' E
℄ R.R. 17' W.

1+00 ℄ R.R. 57' W.
℄ R.R. 17' W.

+37 Light Pole 25' W.
+38 Beg. conc. drain E. of fence.

+50 End fence
℄ 14' W
℄ 17' W.
Beg. Brick Bldg. 26' W.

+91± R.R. Switch
+99 ℄ Door W.
2+00 ℄ R.R. 168' W.

+42 End Bldg.
End Drain
+50 ℄ R.R. 132' W.
+55 ℄ Dr. W.

+68 Beg. Dock 21.8 W
+70 6" Drain at Dock
+73 Beg. Brick Bldg. 36' W.

3+00 ℄ R.R. 138' W

+50 ℄ R.R. 138' W

+74 End Bldg. 36' W.
+82 Beg. Bldg. 28' W.

4+10 ℄ R.R. 132' W

+33 END BLDG. 28.0' W.
+40 BEG. BLDG 28' W.
+50 ℄ R.R. 13.2' W.

5+0 END BLDG. 28.0' W
5+0 END DOCK 19.8' W
+06 ℄ DR. W
+12 BEG. DOCK 19.8' W
+12 BEG. BLDG. 28.0 W.

Fld. Line Pave.

Fld. Line Pave.

Conc. Dr.


AVENUE

MEAD AVENUE
N.J. CENTRAL R.R.CO.
CITY OF WICHITA
LK. WHITE CITY DOCK

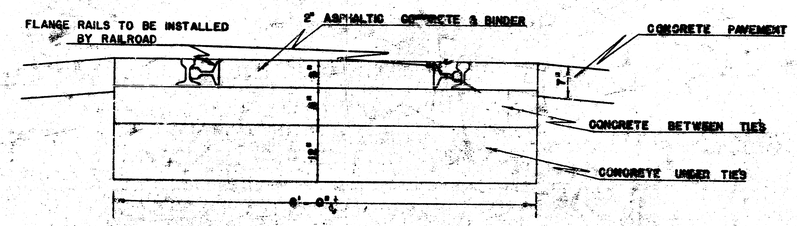
PLATE I PLAN PROFILE

MEAD AVE.

N.L. CENTRAL —— 510' NORTH



TYPICAL SECTION



DETAIL OF PAVEMENT UNDER RAILROAD TRACKS

MEAD

CENTRAL AVENUE

TO BE PAVED WITH 7" CONC.

NEW PAVT TO BE FLATTENED TO MEET EXIST. PAVT.

EXISTING TRACK TO BE REMOVED

FLO LINE PAVT.

EXISTING TRACK TO BE REMOVED

NEW TRACK TO BE INSTALLED

FLO LINE PAVT.

AVENUE

FLO LINE PAVT.

Conc. Dock

INSTALL S.M.S.

Drain under Pvmt. to S.M.S.

B.M. 112.41 E.S. Conc. Base, Iron Cor. Post N. Mead & Central

B.M. 112.58 Standard SE Cor. Washington & Central

FROM 2026 TO 3+66 PAVT. GRADE AT W.R.L. TO MATCH TRACK ELEVATION

PAVT. GRADE @ W.R.L.

TO MATCH EXISTING PAVT.

FLO LINE 12.5' W. OF E.

FLO LINE S.W. OF E.R.L.

PAVT. EDGE @ E.R.L.

+1.22%

+0.332%

1941

MEAD AVENUE

N.L. CENTRAL - 510'N.

CITY OF WICHITA

L.K. WHITE CITY ENGR.

PROFILE | BY | DATE
NOTE BOOK | SURVEYED | PLOTTED | GRADES CHECKED | B. M.'s NOTED | STRUCTURE ELEVATIONS CHECKED

PLAN | BY | DATE
NOTE BOOK | SURVEYED | PLOTTED | ALIGNMENT CHECKED | RT. OF WAY CHECKED

PLATE | PLAN PROFILE | STANDARD | 1942 | CONCRETE POST CO. OMAHA

MEAD

CENTRAL AVENUE

S.W.S.

2x2 Grate

Install S.W.S.

Brick Pilast

Concrete Pilast

0-01 Bk. 4' W. & E.

+07 Sty. Switch
+098 Beg. Brick Bldg. 26' E

+21 Light Pole 28' E

+30 & R.R. 5' E

+61 & Door E.

+70 End Bldg. 26' E
+73 Beg. Conc. Drain at P.L.

+100 & R.R. 47' E.

+107 End Drain
Beg. Conc. Block Bldg. 258 E
+118 Lt. Pole Transformer 23
2352

+127 Light Pole 29' E
End Bldg. 258 E
+275 Beg. Conc. Blk. Bldg. 258

+150 & R.R. 48 E
+152 & Door E

+178 End Bldg. 25' E
Beg. Wire Fence 27' E

+200 & R.R. 47 E

+150 & R.R. 47 E
+154 End Wire Fence 27' E
+164 Light Pole 24' E

3+50 & R.R. 43' E.
+351 Beg. wood fence 27' E

+728 Fire Hyd. 28' E
+780 & Conc. Dr.

4+10 & RR 43' E

4+45.8 END WOOD FENCE 27' E
+50 & RR 44' E

5+0 & RR 44' E

0+00 N.L. Central
Rec. & wst. W.
& R.R. 51' E
Switch Track 178' W.
+01 Beg. Wire fence 25' W.

+30 & R.R. 15' E
& R.R. 17' W.

1+00 & R.R. 57' W.
& R.R. 17' W.

+97 Light Pole 25' W.
138 Beg. conc. drain E. of fence

+50 End Fence
& 14' W
& 17' W
Beg. Brick Bldg. 26' W.

+94 R.R. Switch
+99 & Door W.
2+00 & R.R. 168' W.

+42 End Bldg.
End Drain
+50 & R.R. 152' W.
+55 & Dr. W.

+68 Beg. Dock 218 W
+70 6" Drain at Dock
+75 Beg. Brick Bldg. 36' W

3+00 & R.R. 135' W

+50 & R.R. 13' W

+74 End Bldg. 36' W.
+82 Beg. Bldg. 28' W.

4+10 & RR 13.2' W

+33 END BLDG. 28' W.
+40 BEG. BLDG. 28' W.
+50 & RR 13.2' W.

5+0 END BLDG. 28.0' W.
5+0 END DOCK 19.8' W
+06 & DR. W.
+12 BEG. DOCK 19.8' W.
+12 BEG. BLDG. 28.0' W.

Conc. Dock

FLO LINE S.W. OF A.P.L.

FLO LINE E.&W. OF E.P.L.

FLO LINE E.&W. OF A.P.L.

FACE OF BLDG.

FACE OF DOCK

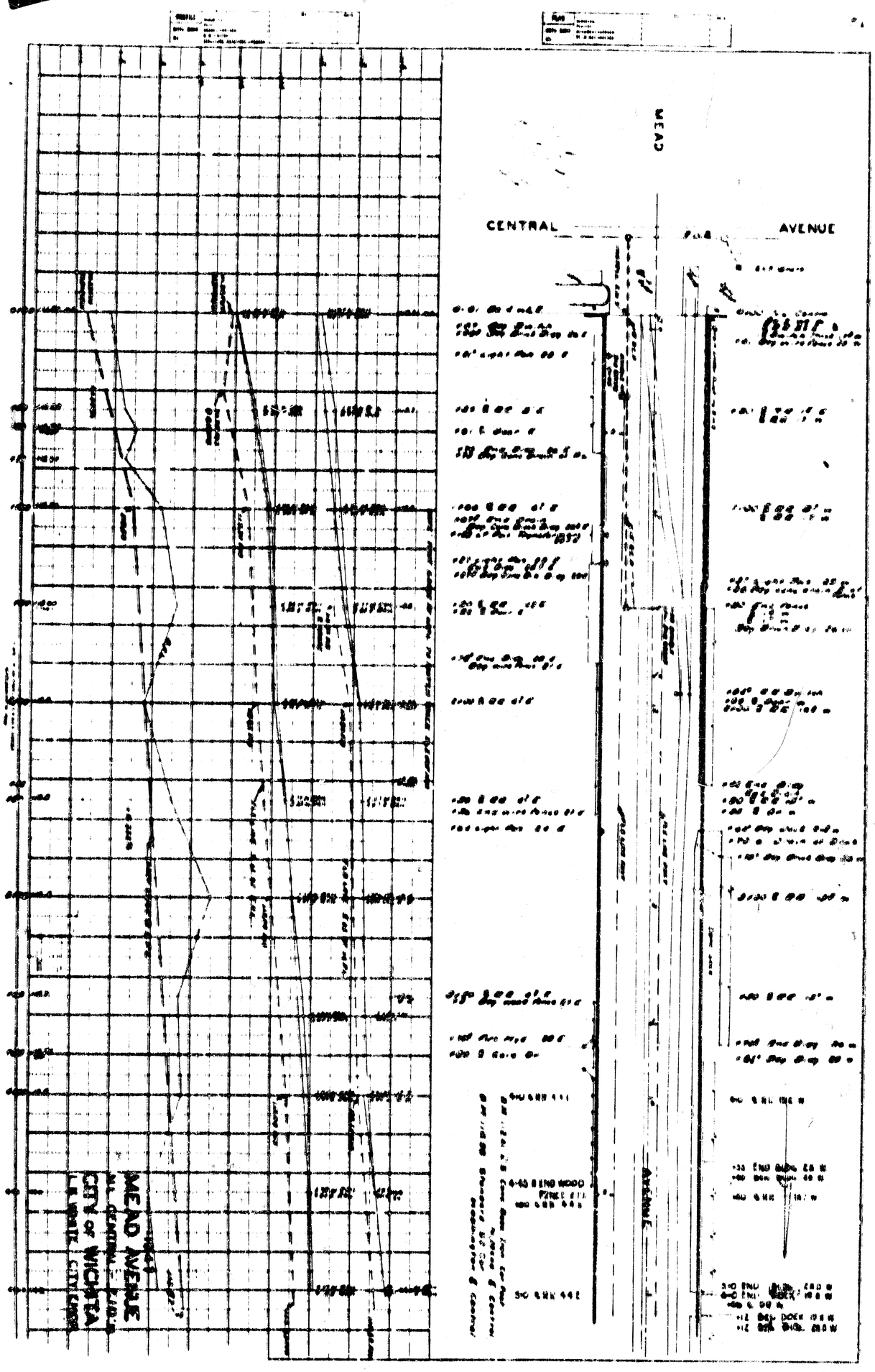
AVENUE

BM 1124 E.S. Conc. Base, Iron Cap Post, N. Head & Central

BM 1128 Standard SE Cor. Washington & Central

WORK PAVT. GRADE AT HAT TO MATCH TRACK ELEVATION

MEAD AVENUE
N. CENTRAL AVENUE
CITY OF WICHITA
L.K. WHITE, CITY ENGR.


MEAD
CENTRAL
AVENUE
MEAD AVENUE
CITY of WICHITA