B.M. 1278 Double spk. tele. pole 3E cor. Smith & Robinson

Note: B.M. to be used on this project only. B.M. is 0.07' lower than 3rd of 9th & Anna

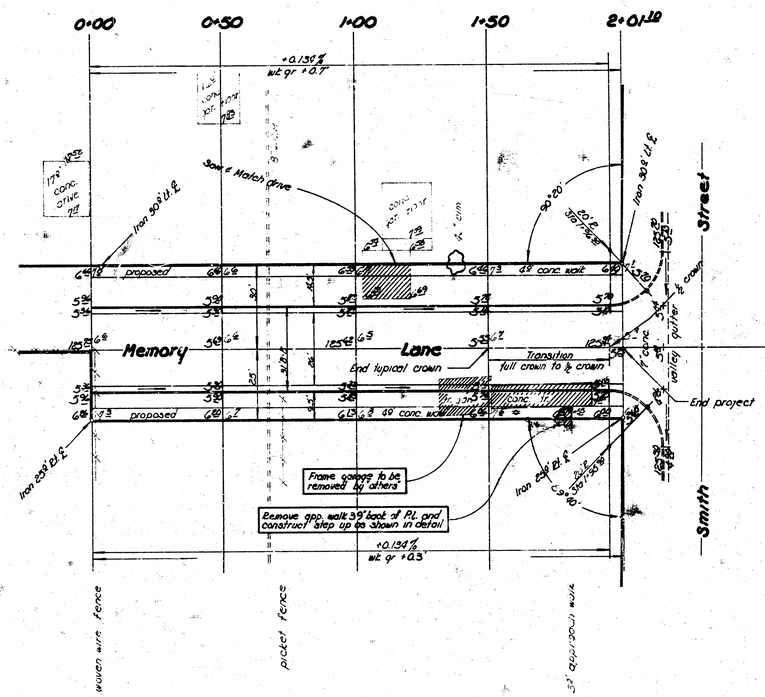

N

scale 1" = 20'

step detail

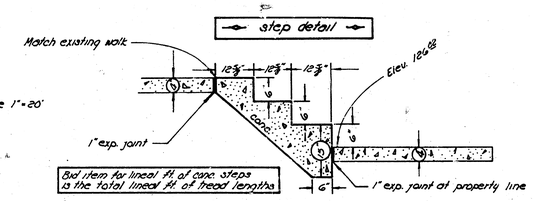

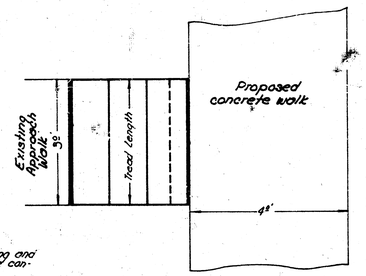

Surveyed Engineer
Field Book
Ex. Date
Checked

General Notes

1. Contractor to clear right-of-way, grade parking and compact fill in sidewalk areas. Sidewalk to be constructed by others.
2. Type of subgrade treatment shall be as determined by the Field Engineer. Subgrade treatment may consist of lime treatment, cement treatment, subgrade modification, or any combination of these.
3. Contractor to grade intersection at Memory Lane and Smith Street to drain to pavement on Smith South of Memory Lane as directed by the Engineer. This work shall be considered incidental to project.

Earthwork

Excavation	582.5 Cu yds
+10%	58.3 Cu yds
Total	640.8 Cu yds

No compact fill

1/2

Memory Lane
W.L. lot 1 Blk 1 R.A. Morris Tracts to W.L. Smith St.
Asphaltic concrete pavement
31' B-B with comb. c.b. & gtr.
City of Wichita, Kansas
R.W. Linn City Engineer
Project No. DAK-3573018
Date: June 1973