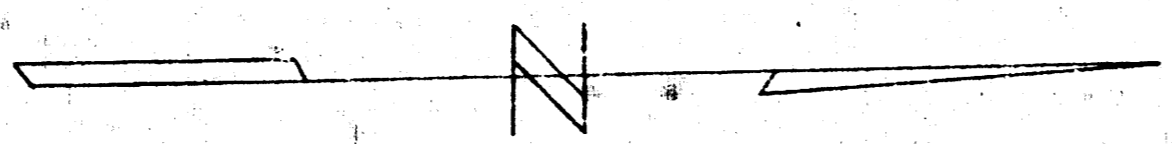
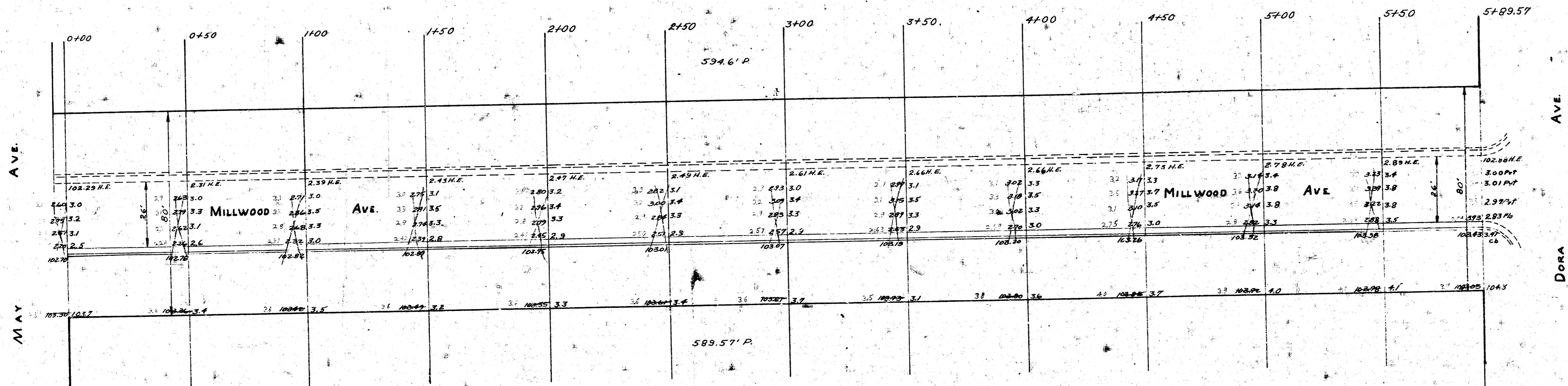


B.M. 102 79' 6" in Globe Wcb. Millwood N.L. May.

B.M. 103 45' 0" in Globe E. cb. Millwood N.L. Dora.



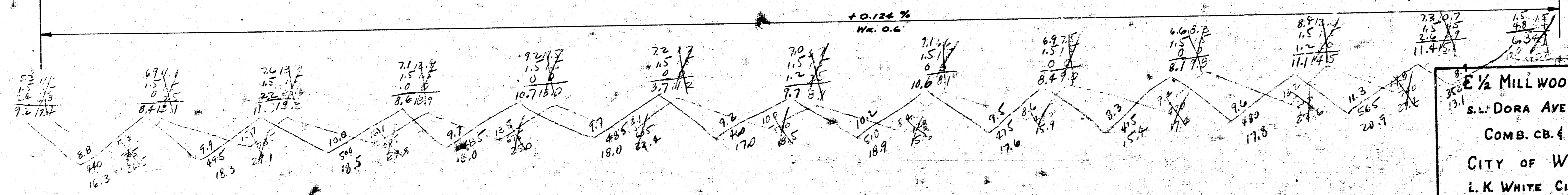
Note: Y.B. Hf. 3. Both sides of Millwood.



MAY AVE.

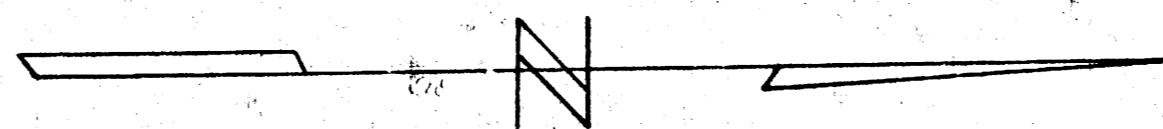
DORA AVE.

+0.12%
N.C. 0.6'



E 1/2 MILLWOOD AVE.
 S.L. DORA AVE - N.L. MAY AVE.
 COMB. CB. & GUTTER
 CITY OF WICHITA, KANSAS
 L. K. WHITE CITY ENGINEER
 APRIL, 1950 PROJECT No. C10-19

B.M. 102.79 "6" in Globe Ncb. Millwood N.L. May.



B.M. 103.95 "0" in Globe E.cb. Millwood N.L. Dora.

PROF. 2772

26.7
27.0
27.2
27.5
27.8
28.1
28.4
28.7
29.0
29.3
29.6
29.9
30.2
30.5
30.8
31.1
31.4
31.7
32.0
32.3
32.6
32.9
33.2
33.5
33.8
34.1
34.4
34.7
35.0
35.3
35.6
35.9
36.2
36.5
36.8
37.1
37.4
37.7
38.0
38.3
38.6
38.9
39.2
39.5
39.8
40.1
40.4
40.7
41.0
41.3
41.6
41.9
42.2
42.5
42.8
43.1
43.4
43.7
44.0
44.3
44.6
44.9
45.2
45.5
45.8
46.1
46.4
46.7
47.0
47.3
47.6
47.9
48.2
48.5
48.8
49.1
49.4
49.7
50.0
50.3
50.6
50.9
51.2
51.5
51.8
52.1
52.4
52.7
53.0
53.3
53.6
53.9
54.2
54.5
54.8
55.1
55.4
55.7
56.0
56.3
56.6
56.9
57.2
57.5
57.8
58.1
58.4
58.7
59.0
59.3
59.6
59.9
60.2
60.5
60.8
61.1
61.4
61.7
62.0
62.3
62.6
62.9
63.2
63.5
63.8
64.1
64.4
64.7
65.0
65.3
65.6
65.9
66.2
66.5
66.8
67.1
67.4
67.7
68.0
68.3
68.6
68.9
69.2
69.5
69.8
70.1
70.4
70.7
71.0
71.3
71.6
71.9
72.2
72.5
72.8
73.1
73.4
73.7
74.0
74.3
74.6
74.9
75.2
75.5
75.8
76.1
76.4
76.7
77.0
77.3
77.6
77.9
78.2
78.5
78.8
79.1
79.4
79.7
80.0
80.3
80.6
80.9
81.2
81.5
81.8
82.1
82.4
82.7
83.0
83.3
83.6
83.9
84.2
84.5
84.8
85.1
85.4
85.7
86.0
86.3
86.6
86.9
87.2
87.5
87.8
88.1
88.4
88.7
89.0
89.3
89.6
89.9
90.2
90.5
90.8
91.1
91.4
91.7
92.0
92.3
92.6
92.9
93.2
93.5
93.8
94.1
94.4
94.7
95.0
95.3
95.6
95.9
96.2
96.5
96.8
97.1
97.4
97.7
98.0
98.3
98.6
98.9
99.2
99.5
99.8
100.1
100.4
100.7
101.0
101.3
101.6
101.9
102.2
102.5
102.8
103.1
103.4
103.7
104.0
104.3
104.6
104.9
105.2
105.5
105.8
106.1
106.4
106.7
107.0
107.3
107.6
107.9
108.2
108.5
108.8
109.1
109.4
109.7
110.0
110.3
110.6
110.9
111.2
111.5
111.8
112.1
112.4
112.7
113.0
113.3
113.6
113.9
114.2
114.5
114.8
115.1
115.4
115.7
116.0
116.3
116.6
116.9
117.2
117.5
117.8
118.1
118.4
118.7
119.0
119.3
119.6
119.9
120.2
120.5
120.8
121.1
121.4
121.7
122.0
122.3
122.6
122.9
123.2
123.5
123.8
124.1
124.4
124.7
125.0
125.3
125.6
125.9
126.2
126.5
126.8
127.1
127.4
127.7
128.0
128.3
128.6
128.9
129.2
129.5
129.8
130.1
130.4
130.7
131.0
131.3
131.6
131.9
132.2
132.5
132.8
133.1
133.4
133.7
134.0
134.3
134.6
134.9
135.2
135.5
135.8
136.1
136.4
136.7
137.0
137.3
137.6
137.9
138.2
138.5
138.8
139.1
139.4
139.7
140.0
140.3
140.6
140.9
141.2
141.5
141.8
142.1
142.4
142.7
143.0
143.3
143.6
143.9
144.2
144.5
144.8
145.1
145.4
145.7
146.0
146.3
146.6
146.9
147.2
147.5
147.8
148.1
148.4
148.7
149.0
149.3
149.6
149.9
150.2
150.5
150.8
151.1
151.4
151.7
152.0
152.3
152.6
152.9
153.2
153.5
153.8
154.1
154.4
154.7
155.0
155.3
155.6
155.9
156.2
156.5
156.8
157.1
157.4
157.7
158.0
158.3
158.6
158.9
159.2
159.5
159.8
160.1
160.4
160.7
161.0
161.3
161.6
161.9
162.2
162.5
162.8
163.1
163.4
163.7
164.0
164.3
164.6
164.9
165.2
165.5
165.8
166.1
166.4
166.7
167.0
167.3
167.6
167.9
168.2
168.5
168.8
169.1
169.4
169.7
170.0
170.3
170.6
170.9
171.2
171.5
171.8
172.1
172.4
172.7
173.0
173.3
173.6
173.9
174.2
174.5
174.8
175.1
175.4
175.7
176.0
176.3
176.6
176.9
177.2
177.5
177.8
178.1
178.4
178.7
179.0
179.3
179.6
179.9
180.2
180.5
180.8
181.1
181.4
181.7
182.0
182.3
182.6
182.9
183.2
183.5
183.8
184.1
184.4
184.7
185.0
185.3
185.6
185.9
186.2
186.5
186.8
187.1
187.4
187.7
188.0
188.3
188.6
188.9
189.2
189.5
189.8
190.1
190.4
190.7
191.0
191.3
191.6
191.9
192.2
192.5
192.8
193.1
193.4
193.7
194.0
194.3
194.6
194.9
195.2
195.5
195.8
196.1
196.4
196.7
197.0
197.3
197.6
197.9
198.2
198.5
198.8
199.1
199.4
199.7
200.0
200.3
200.6
200.9
201.2
201.5
201.8
202.1
202.4
202.7
203.0
203.3
203.6
203.9
204.2
204.5
204.8
205.1
205.4
205.7
206.0
206.3
206.6
206.9
207.2
207.5
207.8
208.1
208.4
208.7
209.0
209.3
209.6
209.9
210.2
210.5
210.8
211.1
211.4
211.7
212.0
212.3
212.6
212.9
213.2
213.5
213.8
214.1
214.4
214.7
215.0
215.3
215.6
215.9
216.2
216.5
216.8
217.1
217.4
217.7
218.0
218.3
218.6
218.9
219.2
219.5
219.8
220.1
220.4
220.7
221.0
221.3
221.6
221.9
222.2
222.5
222.8
223.1
223.4
223.7
224.0
224.3
224.6
224.9
225.2
225.5
225.8
226.1
226.4
226.7
227.0
227.3
227.6
227.9
228.2
228.5
228.8
229.1
229.4
229.7
230.0
230.3
230.6
230.9
231.2
231.5
231.8
232.1
232.4
232.7
233.0
233.3
233.6
233.9
234.2
234.5
234.8
235.1
235.4
235.7
236.0
236.3
236.6
236.9
237.2
237.5
237.8
238.1
238.4
238.7
239.0
239.3
239.6
239.9
240.2
240.5
240.8
241.1
241.4
241.7
242.0
242.3
242.6
242.9
243.2
243.5
243.8
244.1
244.4
244.7
245.0
245.3
245.6
245.9
246.2
246.5
246.8
247.1
247.4
247.7
248.0
248.3
248.6
248.9
249.2
249.5
249.8
250.1
250.4
250.7
251.0
251.3
251.6
251.9
252.2
252.5
252.8
253.1
253.4
253.7
254.0
254.3
254.6
254.9
255.2
255.5
255.8
256.1
256.4
256.7
257.0
257.3
257.6
257.9
258.2
258.5
258.8
259.1
259.4
259.7
260.0
260.3
260.6
260.9
261.2
261.5
261.8
262.1
262.4
262.7
263.0
263.3
263.6
263.9
264.2
264.5
264.8
265.1
265.4
265.7
266.0
266.3
266.6
266.9
267.2
267.5
267.8
268.1
268.4
268.7
269.0
269.3
269.6
269.9
270.2
270.5
270.8
271.1
271.4
271.7
272.0
272.3
272.6
272.9
273.2
273.5

1941
 N.S. MILLWOOD AVE - N.L. MAY TO S.L. DORA
~~MILLWOOD AVE - S.L. DORA TO S.L. ESTIMER~~
 CB + GTR ONLY

