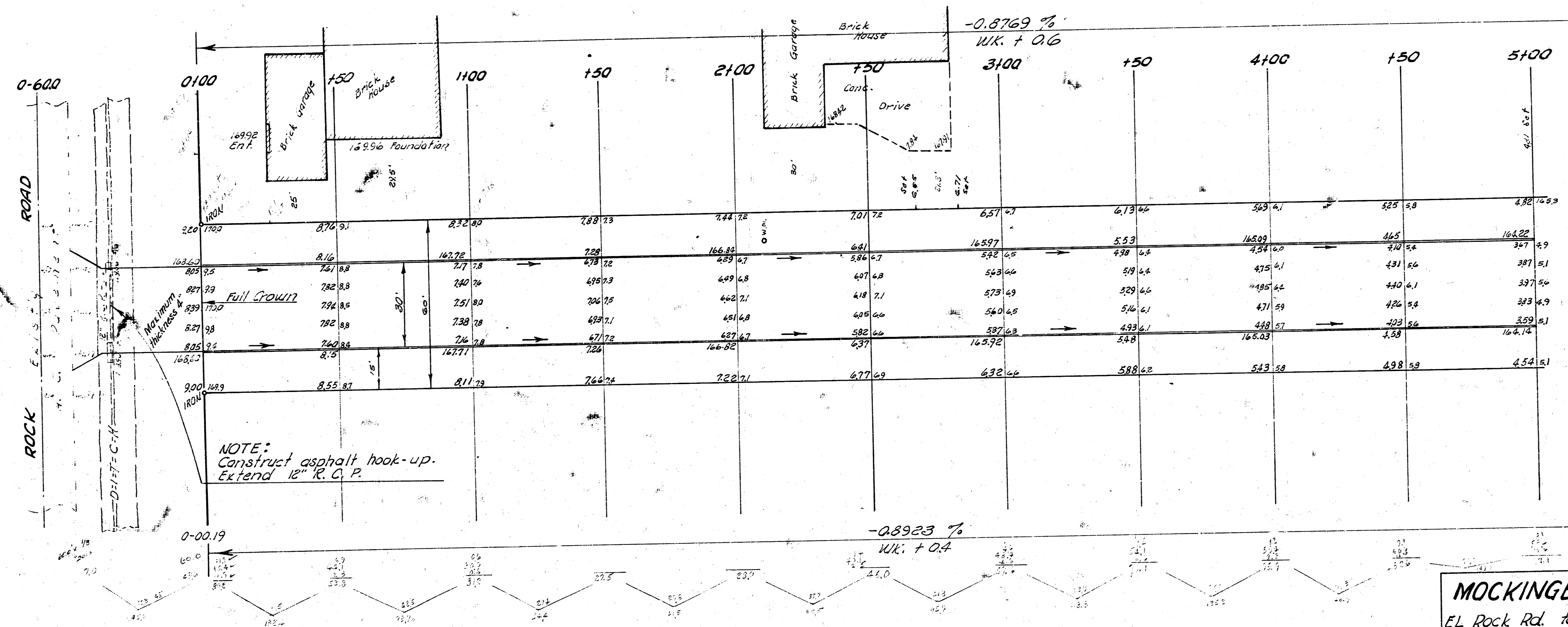
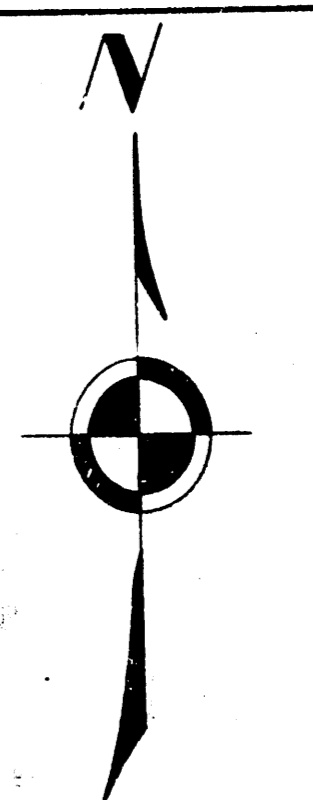



B.M. 171.40 "M" in Mueller Tap Fire Hyd. SE cor. Mockingbird & Rock Rd.  
 B.M. 171.23 "M" in Mueller F.P. SE cor. Rock Rd. & Willowbrook.  
 Stationing of Baseline on South 12.



NOTE:  
 Construct asphalt hook-up.  
 Extend 12" R.C.P.

EARTH WORK  
 EXCAVATION

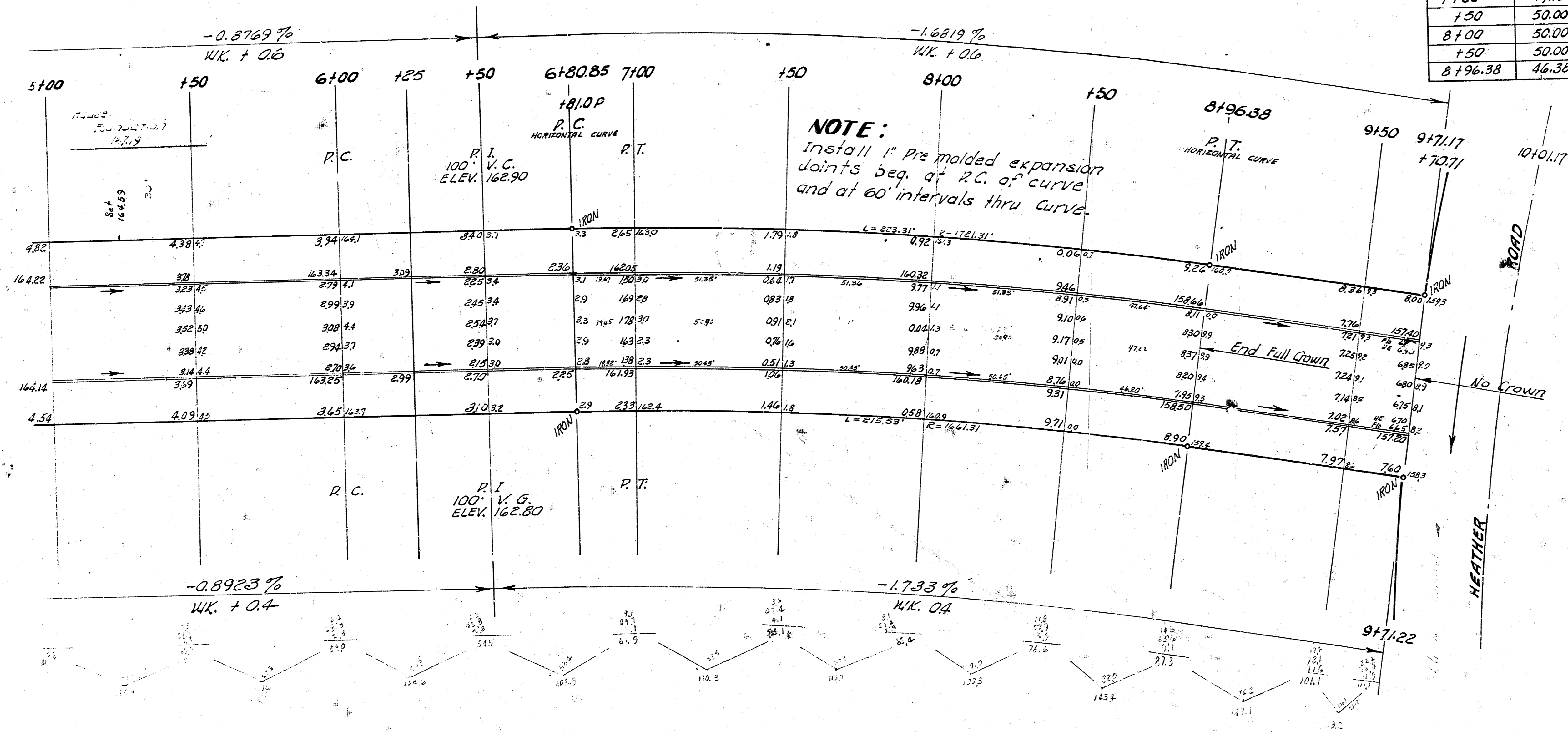
CITY	PROP.
450	2267.8
+10%	+10%
49.5 cu. yds.	2494.6 cu. yds.



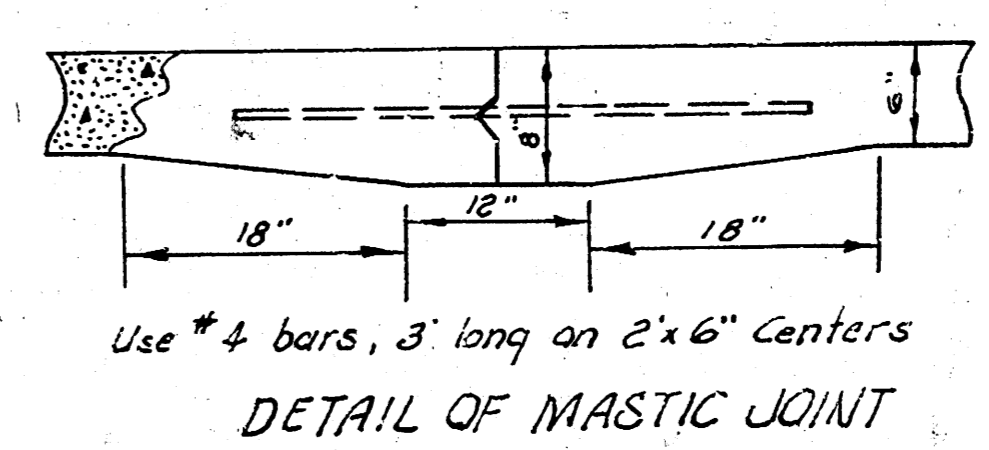
**MOCKINGBIRD LANE**  
 EL Rock Rd. to WL Heather Rd.  
 30' CONC. & CB.  
 CITY OF WICHITA, KANSAS  
 B. E. SMITH CITY ENGINEER  
 SEPT. 1959, PROJ. NO. C13-292

3. N. 160.66 "N" in Muller Top Fire Hyd. on NW cor. Mockingbird & Heather.

CURVE DATA					
STA. 6180.85 TO STA. 8196.38		STATIONING ON SOUTH R.E.			
R = 1661.31'		Min. per running = 1.03465		Δ = 5°-49'-00"	
STATION	Arc length from P.I. R = 1661.31'	Chord length & offset from face of P.C. R = 1661.31'	Chord length & offset from face of P.T. R = 1714.31'	Deflection	Total Deflections
6180.85				00°-19'-49"	0°-19'-49"
7100	19.15'	19.25'	19.78'	00°-51'-44"	1°-11'-37"
8100	50.00'	50.22'	51.60'	00°-51'-44"	2°-03'-17"
8196.38	50.00'	50.21'	51.60'	00°-51'-44"	3°-55'-01"



**NOTE:**  
Install 1" pre molded expansion joints beg. at P.C. of curve and at 60' intervals thru curve.



MOCKINGBIRD LANE



DATE: 11-13-25