SECOND ADDITION TO SUNSET MANOR WEST ADDITION

EMERSON AVE. - S.L. 2nd ADDITION TO SUNSET MANOR WEST TO S.L. WILBUR LANE

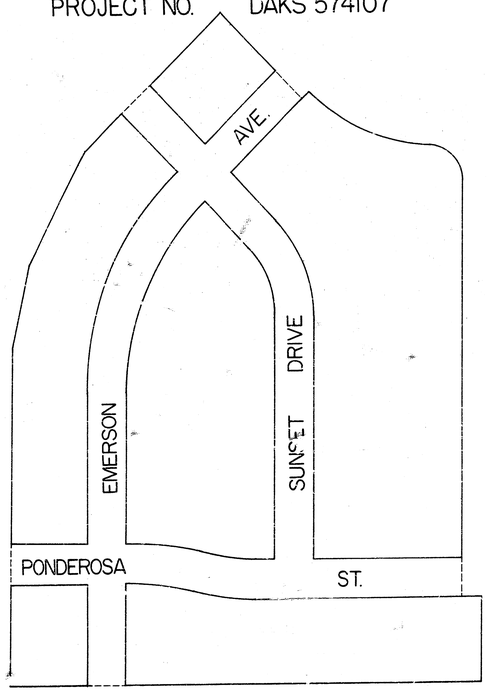
PONDEROSA ST. - W.L. 2nd ADDITION TO SUNSET MANOR WEST TO W.L. WILBUR LANE

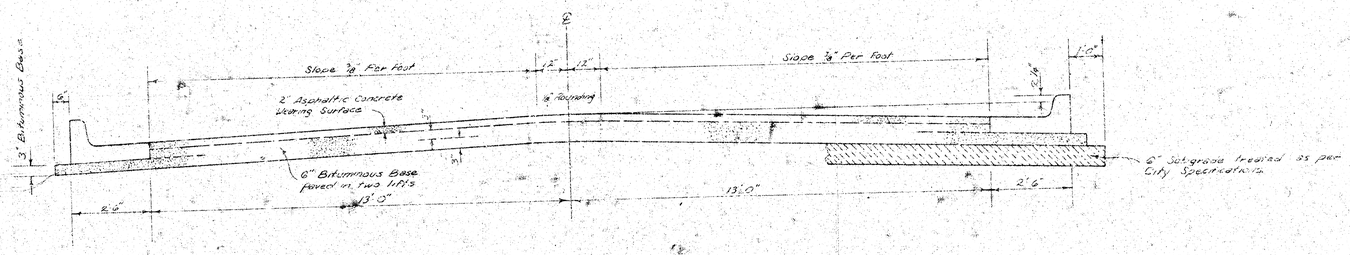
SUNSET DR. - N.L. PONDEROSA TO N.L. 2nd ADDITION TO SUNSET MANOR WEST

CITY of WICHITA, KANSAS

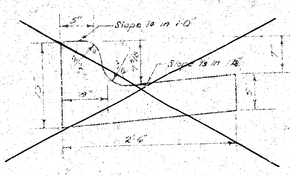
R.W. LINN
PROJECT NO.

CITY ENGINEER
DAKS 574107

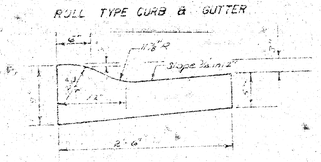




COMBINED CURB & GUTTER



ROLL TYPE CURB & GUTTER



TYPICAL SECTION

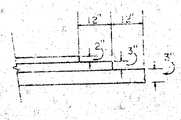
31' ASPHALTIC CONCRETE PAVEMENT WITH BITUMINOUS BASE

A TACK COAT OF EMULSIFIED ASPHALT (SS-1H) SHALL BE APPLIED AT AN APPROXIMATE RATE OF 0.05 GALLONS PER SQ YD. BETWEEN LIFTS OF ASPHALTIC MATERIALS WHEN ORDERED BY THE ENGINEER. TACK COAT WILL NOT BE PAID FOR DIRECTLY AND SHALL BE CONSIDERED AS SUBSIDIARY TO PRICE BID FOR ASPHALTIC PAVEMENT.

BITUMINOUS BASE AND ASPHALTIC CONCRETE WEARING SURFACE SHALL BE PLACED WITH A LAYDOWN MACHINE HAVING AUTOMATIC ELECTRONIC CONTROLS FOR CROWN AND GRADE. CONSTRUCTION JOINTS IN EACH LIFT SHALL BE STAGGERED A MINIMUM DISTANCE OF 1' WITH JOINTS IN PRECEDING LIFTS AND SUCH THAT A JOINT WILL BE CONSTRUCTED ON THE PAVEMENT CENTERLINE IN THE TOP LIFT.

The A.C. pavement between the Comb. Curb & Gutter shall be paid as Sq. Yds. 8" A.C. Pavement (w/ Bituminous Base). The Bituminous Base under the Comb. Curb & Gutter shall be paid as Sq. Yds. 3" Bituminous Base.

DETAIL OF TRANSVERSE CONSTRUCTION JOINTS



TRANSVERSE CONSTRUCTION JOINTS SHALL BE CONSTRUCTED IN FLEXIBLE BASE PAVEMENTS AT LOCATIONS WHERE PAVEMENT TEMPORARILY ENDS TO FACILITATE FUTURE PAVEMENT CONSTRUCTION AS SHOWN BY DETAIL. THE COST OF CONSTRUCTING THE TRANSVERSE CONSTRUCTION JOINTS SHALL NOT BE MEASURED OR PAID FOR DIRECTLY BUT SHALL BE INCLUDED IN THE BID PRICE FOR SQUARE YARDS OF ASPHALTIC CONCRETE PAVEMENT.

(2/16)

CITY OF WICHITA, KANSAS

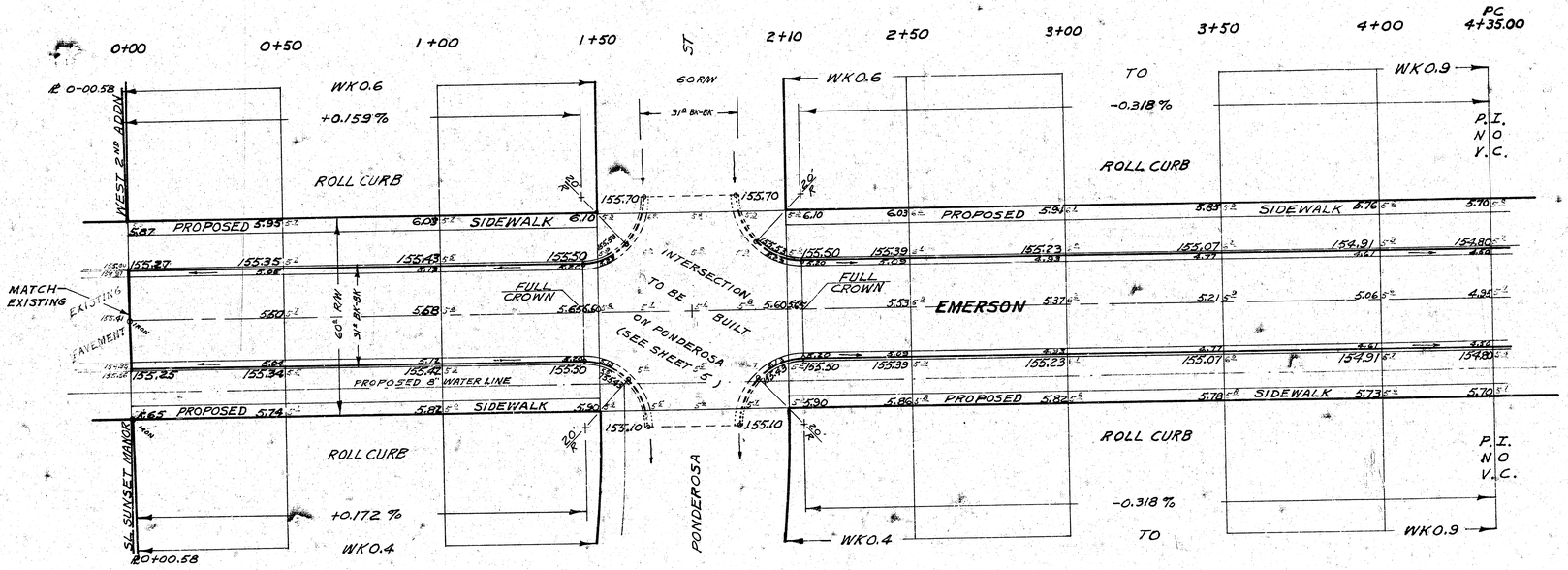
DEPARTMENT OF PUBLIC WORKS — ENGINEERING

R. W. LINN CITY ENGINEER

DATE: _____ PROJ. NO. DAKS574107 2/2

BASELINE ON ℄
BM 148.102 RIDGE RD ℄ 13TH CITY STD 6" CONC POST WITH BRASS ROD
BM 153.15 RR SPK ON W SIDE POWER POLE 2'E OF E CB ON HOLLAND ℄ APPROX 25'N OF NL 13TH
BM 151.25 ☐ CUT S END RAD ℄ EMERSON ℄ E CB WILBUR
BM 157.67 NW COR CONC PORCH HOUSE № 1210 EMERSON

1" = 20'



NOTE: ALL IRONS REMOVED ON THIS PROJECT MUST BE REPLACED

JAMES RIGGS & ASSOCIATES
Frank D. HUGHES
ENG.
CHARLESTON

EARTHWORK

MANIPULATION (CALC)

	PROPERTY	CITY
	3250 SQYD	352 SQYD

EXCAVATION	PROPERTY	CITY
QUANTITY	2324.06	358.18
10%	232.41	35.82
TOTAL	2556.47 CUYD	394.00 CUYD

COMPACTED FILL	PROPERTY	CITY
	3.14	0
	.31	0
	3.45 CUYD	0

3/16

EMERSON AVE

SL 2ND ADDN TO SUNSET MANOR WEST — SL WILBUR LN

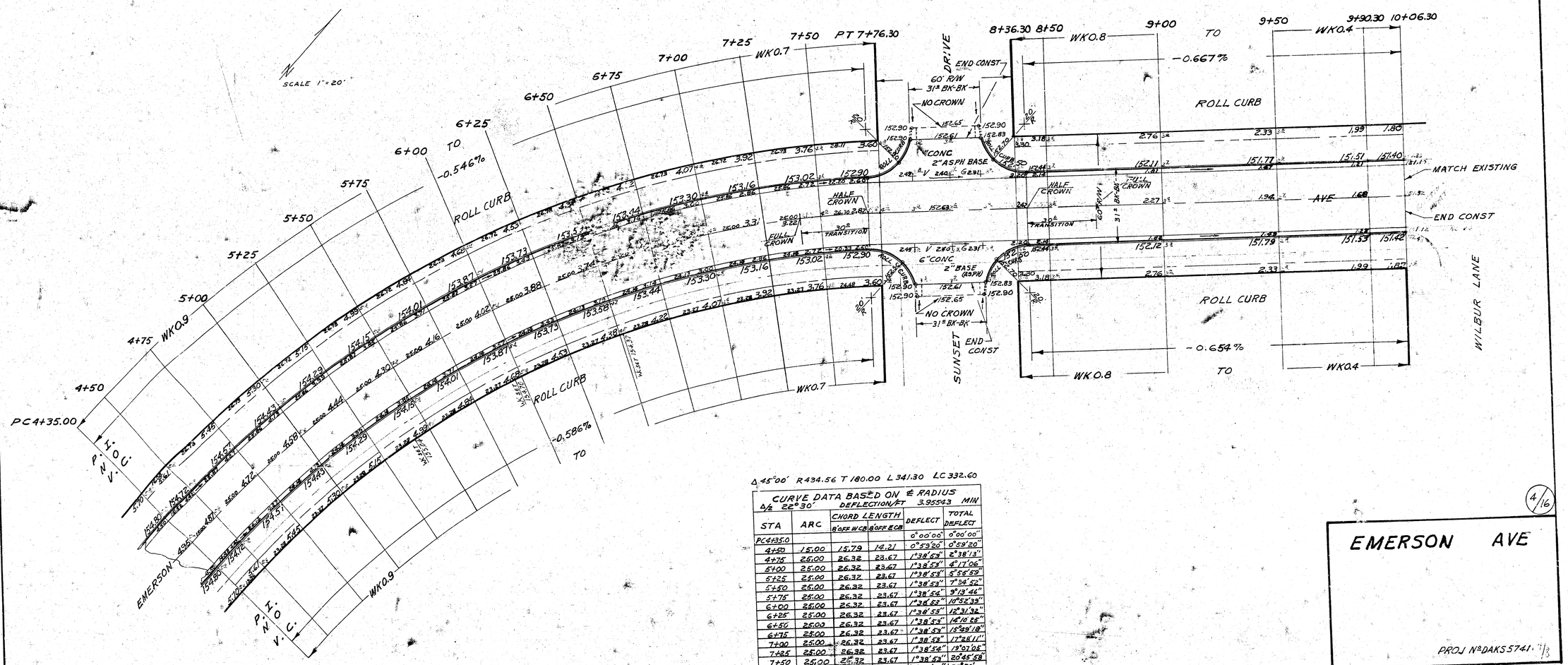
26-2-30 ASPH CONC PVMT-COMB CB & GTR

CITY OF WICHITA, KANSAS

R W LINN — CITY ENGINEER

DATE — PROJ № DAKS 5741(

3/16



Δ 45°00' R 434.56 T 180.00 L 341.30 LC 332.60

CURVE DATA BASED ON ℄ RADIUS

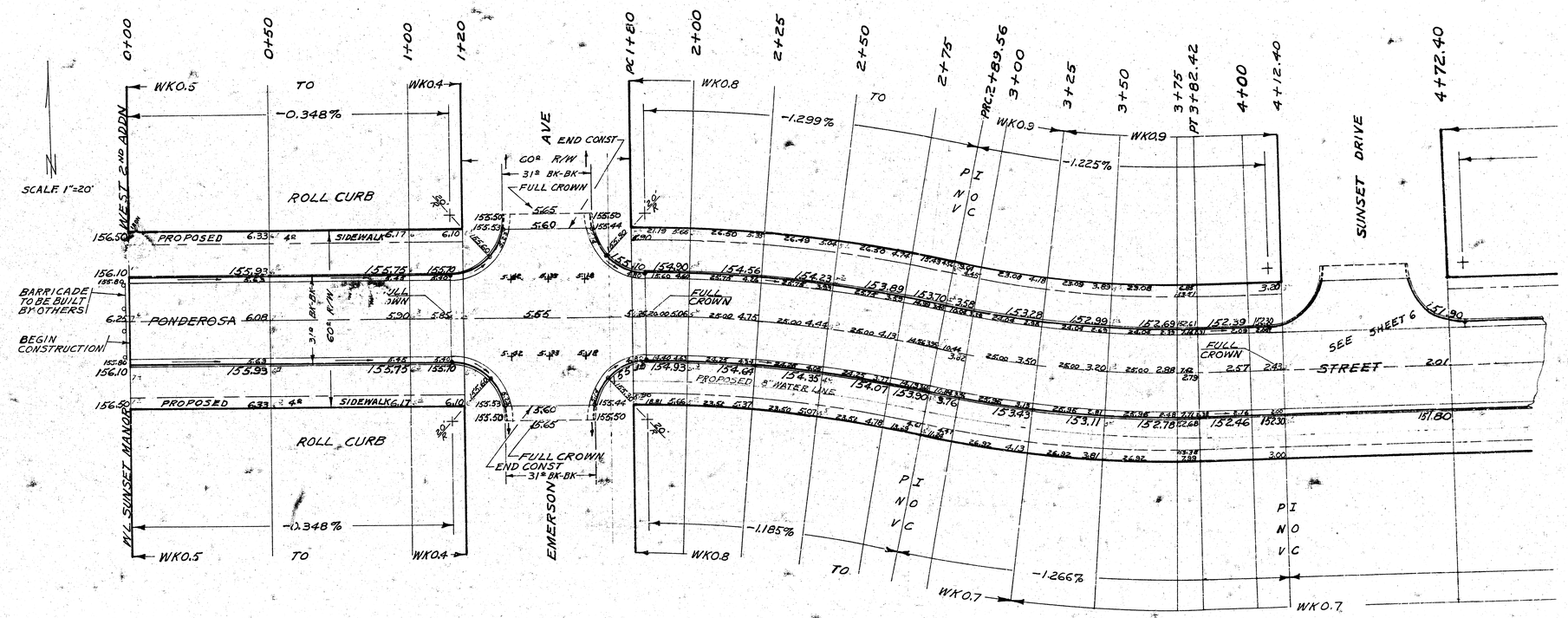
Δ/2 22°30' DEFLECTION/FT 3.95543 MIN

STA	ARC	CHORD LENGTH 8' OFF W CB	8' OFF E CB	DEFLECT	TOTAL DEFLECT
PC 4+35.0				0°00'00"	0°00'00"
4+50	15.00	15.79	12.21	0°59'20"	0°59'20"
4+75	25.00	26.32	23.67	1°38'53"	2°38'13"
5+00	25.00	26.32	23.67	1°38'53"	4°17'06"
5+25	25.00	26.32	23.67	1°38'53"	5°55'59"
5+50	25.00	26.32	23.67	1°38'53"	7°34'52"
5+75	25.00	26.32	23.67	1°38'54"	9°13'46"
6+00	25.00	26.32	23.67	1°38'53"	10°52'39"
6+25	25.00	26.32	23.67	1°38'53"	12°31'32"
6+50	25.00	26.32	23.67	1°38'53"	14°10'25"
6+75	25.00	26.32	23.67	1°38'53"	15°49'18"
7+00	25.00	26.32	23.67	1°38'53"	17°28'11"
7+25	25.00	26.32	23.67	1°38'54"	19°07'05"
7+50	25.00	26.32	23.67	1°38'53"	20°45'58"
PT 7+76.30	26.30	27.68	24.90	1°44'01"	22°30'

4/16

EMERSON AVE

PROJ Nº DAKS 5741(1)



EARTHWORK

	EXCAVATION PROPERTY	EXCAVATION CITY	COMPACTED FILL PROPERTY	COMPACTED FILL CITY
QUANT	1602.23	417.05	4.30	
10%	160.22	41.71	.43	
TOTAL	1762.45 CY	458.76 CY	4.73 CY	

MANIPULATION (CALC)

PROPERTY	CITY
2244 SQ YD	493 SQ YD

Δ 12°30' R 502.20 T 55.00 L 109.56 LC 109.35

CURVE DATA BASED ON ℄ RADIUS
½ 6°15' DEFLECTION/FT 3.422687 MIN

STA	ARC	CHORD LENGTH 8' OFF N CB	CHORD LENGTH 8' OFF S CB	DEFLECT	TOTAL DEFLECT
PC 1+80.0				0°00'00"	0°00'00"
2+00	20.00	20.81	19.08	1°08'27"	1°08'27"
2+25	25.00	26.16	23.85	1°25'34"	2°34'01"
2+50	25.00	26.16	23.85	1°25'34"	3°59'36"
2+75	25.00	26.16	23.85	1°25'34"	5°25'09"
PRC 2+89.56	14.56	15.23	13.89	0°49'51"	6°15'

Δ 13°36'30" R 390.98 T 46.65 L 92.86 LC 92.64

CURVE DATA BASED ON ℄ RADIUS
½ 6°48'15" DEFLECTION/FT 4.396320 MIN

STA	ARC	CHORD LENGTH 8' OFF N CB	CHORD LENGTH 8' OFF S CB	DEFLECT	TOTAL DEFLECT
PRC 2+89.56				0°00'00"	0°00'00"
3+00	10.44	9.83	11.05	0°45'56"	0°45'56"
3+25	25.00	23.53	26.47	1°49'56"	2°35'48"
3+50	25.00	23.53	26.47	1°49'56"	4°25'43"
3+75	25.00	23.53	26.47	1°49'56"	6°15'37"
PT 3+82.42	7.42	6.98	7.86	0°32'38"	6°48'15"

5/16

PONDEROSA ST

W/L 2ND ADDN TO SUNSET MANOR WEST to W/L WILBUR

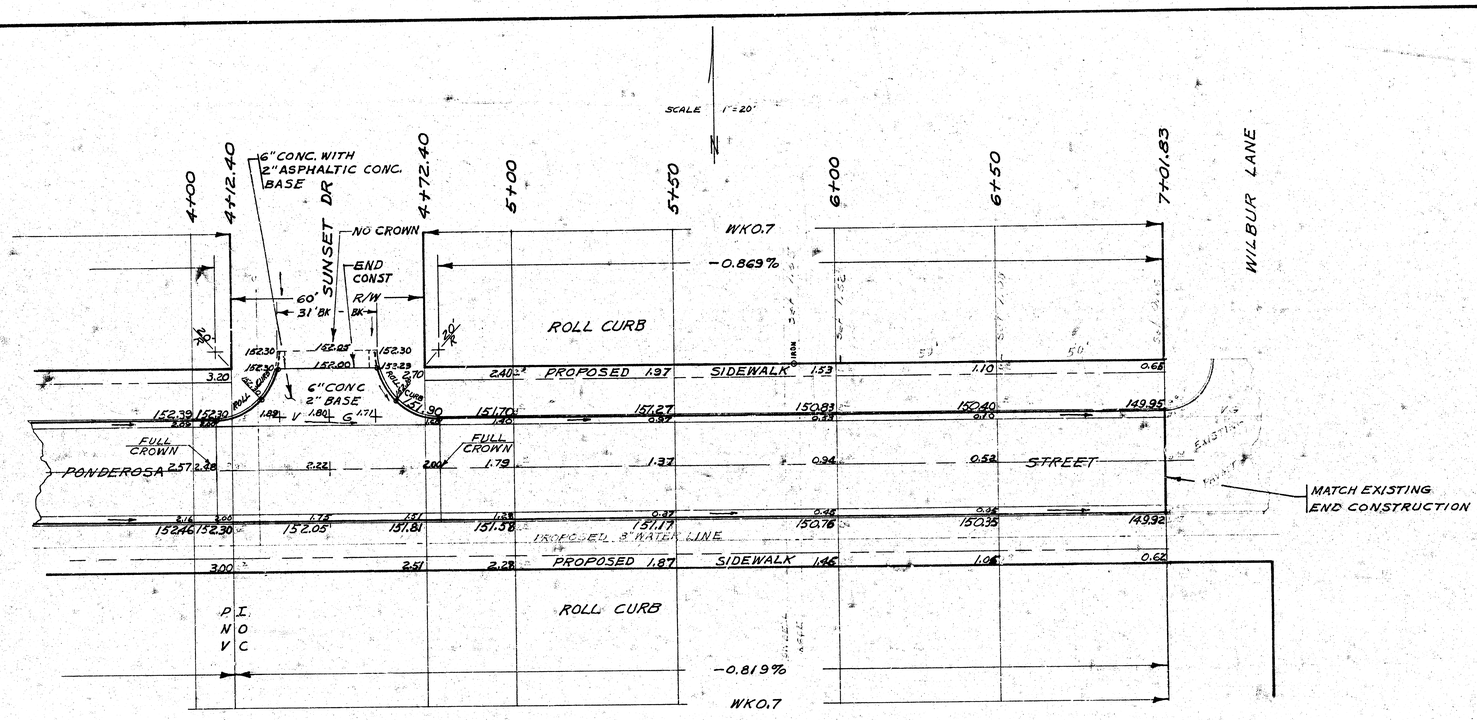
26-2-30 ASPH CONC PVMT w COMB CURB & GTR

CITY OF WICHITA, KANSAS

R W LINN CITY ENGINEER

DATE PROJ NO AKS5741

EARL W KRUG
PAUL HUGHES
CO
DWG



CAUTION
UNDERGROUND UTILITIES
Please check with K G & E or Southwestern Bell Telephone Co. for Location

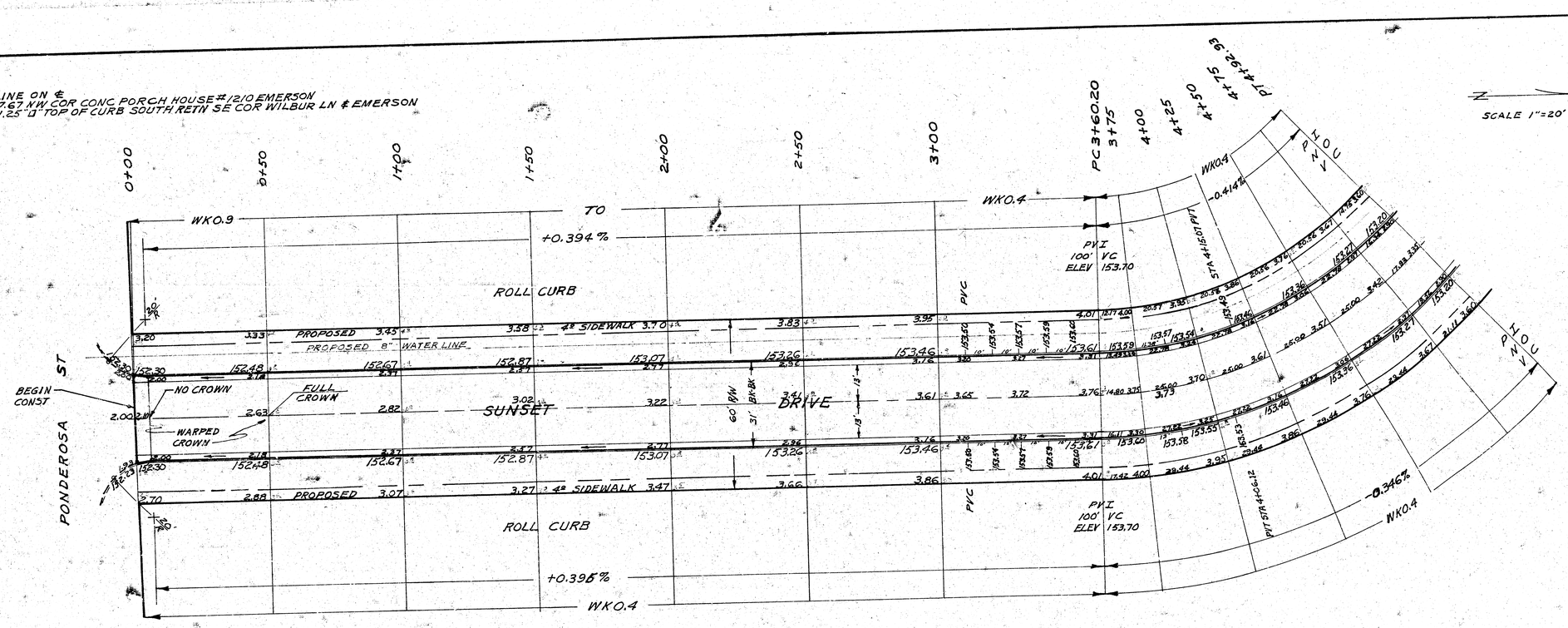
6/16

PONDEROSA ST

6/16

PROJ NºDAKS574107

BASELINE ON ℄
BM 157.67 NW COR CONC PORCH HOUSE #2210 EMERSON
BM 151.25 "J" TOP OF CURB SOUTH RETN SE COR WILBUR LN & EMERSON



Survey KRUG 12/2008
Plan HUGHES
Ck
Checked

NOTE TO FIELD ENGINEER & CONTRACTOR
Grade parking and alley right-of-way for proposed asphalt. Compact to 95% max. dry density per CONSTRUCTION SPECIFICATIONS.

MANIPULATION (CALC)

PROPERTY	CITY
2615 SQ YD	0

EARTHWORK

EXCAVATION

PROPERTY	CITY
QUANT 1477.09	0
10% 147.71	
TOTAL 1624.80 CUYD	

COMPACTED FILL

PROPERTY	CITY
30.45	0
3.05	
33.50 CUYD	

Δ 45° R 169.00 T 70.00 L 132.73 LC 129.35

CURVE DATA BASED ON ℄ RADIUS
DEFLECTION/FT

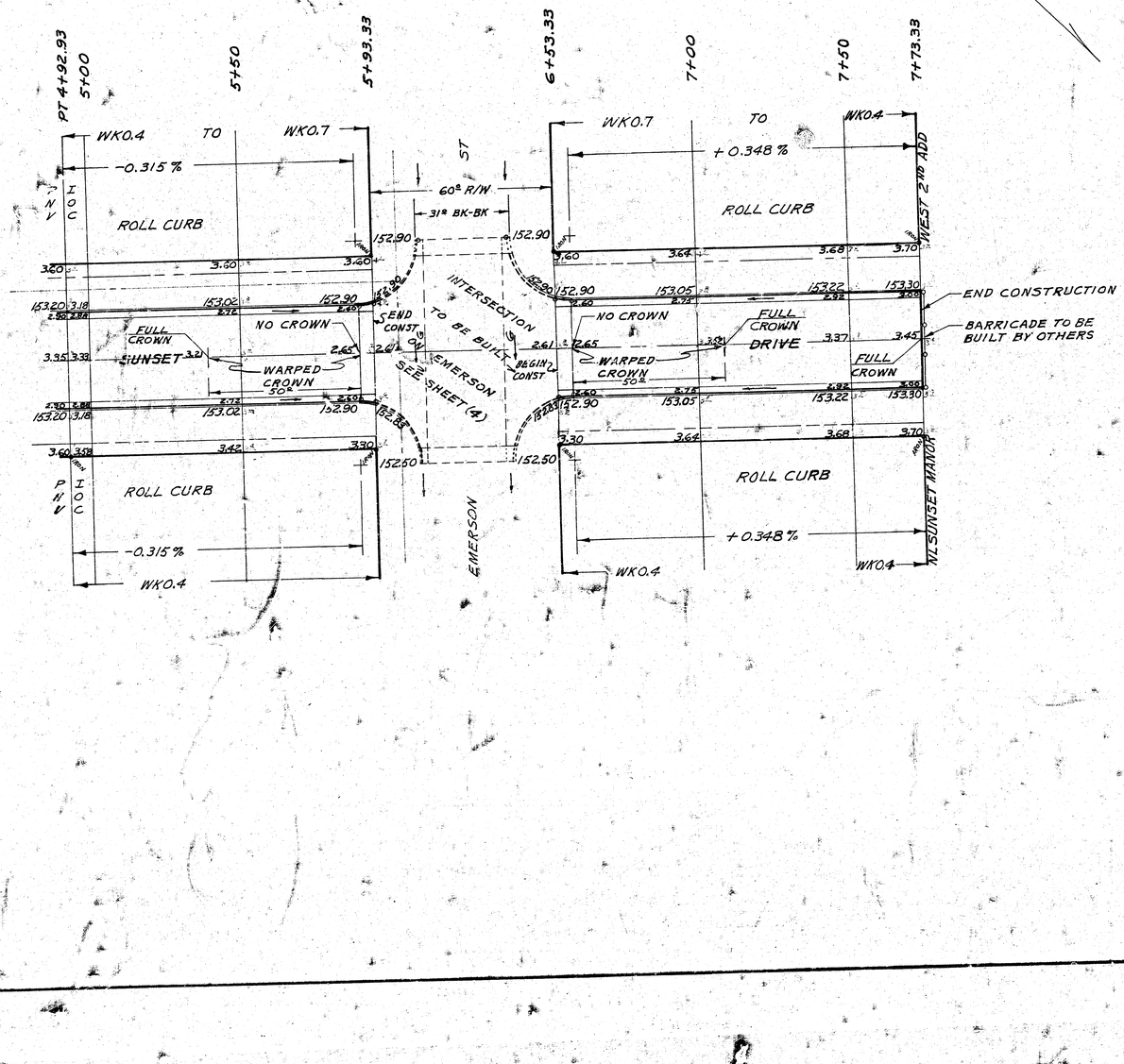
STA	ARC	CHORD LENGTH 8' OFF WCB	CHORD LENGTH 8' OFF ECB	DEFLECT	TOTAL DEFLECT
PC 3+60.20				0°00'00"	0°00'00"
3+75	14.80	12.78	16.81	2°30'32"	2°30'32"
4+00	25.00	21.58	28.37	4°14'16"	6°44'48"
4+25	25.00	21.58	28.38	4°14'16"	10°59'04"
4+50	25.00	21.58	28.38	4°14'17"	15°13'21"
4+75	25.00	21.58	28.38	4°14'16"	19°27'37"
PT 4+92.93	17.93	15.48	20.36	3°02'23"	22°30'00"

7/16

SUNSET DRIVE

NL PONDEROSA to NL SUNSET MANOR WEST ADN
26-2-30 ASPH CONC PVMT w/ COMB CURB & GTR
CITY OF WICHITA to KANSAS

RW LINN CITY ENGINEER
DATE PROJ NO 574107



8/16

SUNSET DRIVE

PROJ Nº 574107

8/8