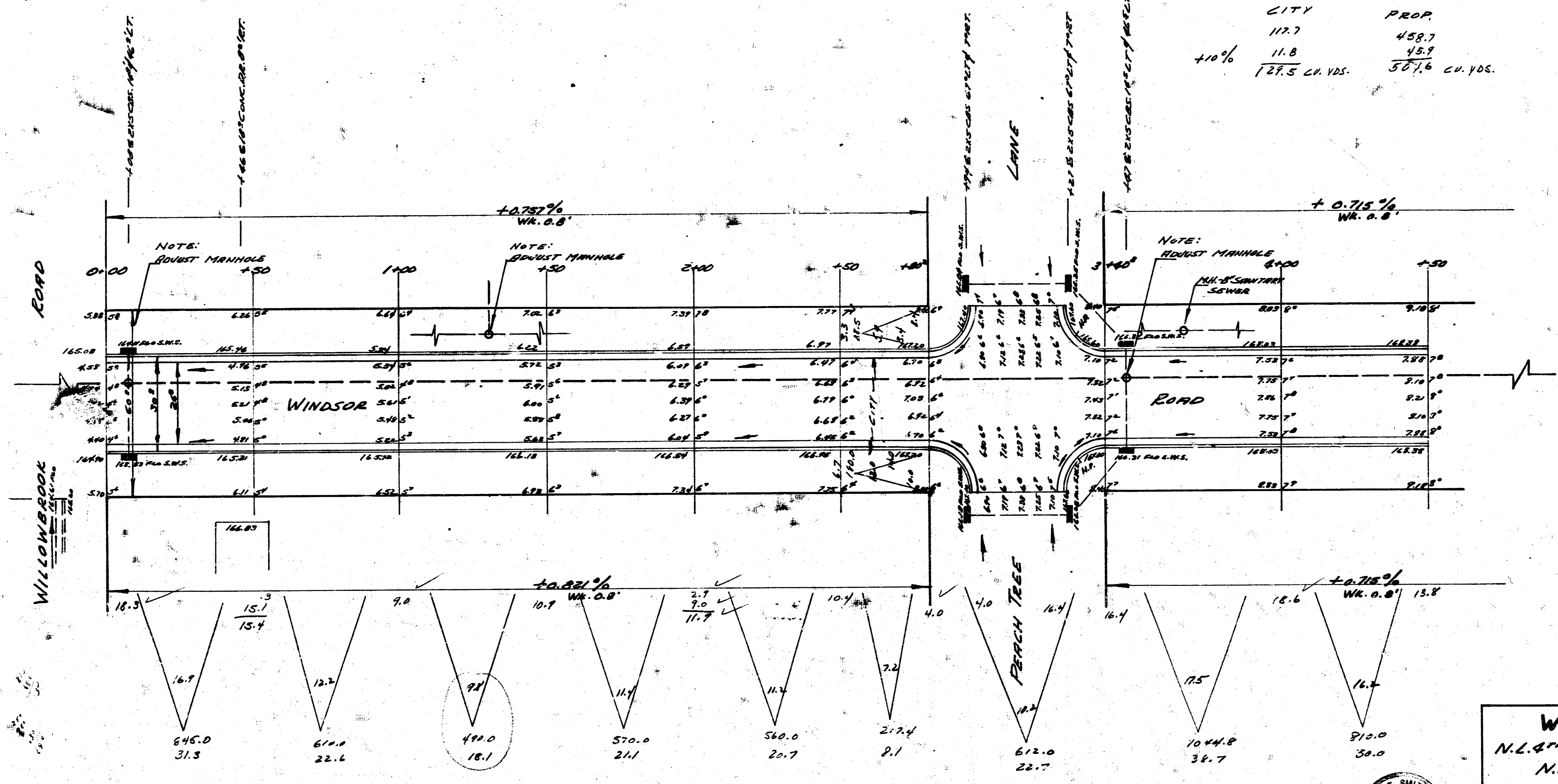



B. N. X' ON N.W. COR. OF N. HEADWALL ON X-ROAD CULVERT 75' E. & WINDSOR RD. OF R.F. 104-10.15
 B. N. X' ON N.E. COR. WILLOWBROOK 5' E. E.L. WINDSOR - 165.23


EXCAVATION
TOTALS

	CITY	PROP.
	112.7	458.7
410%	11.8	45.7
	124.5 CU. YDS.	504.4 CU. YDS.



NOTE: CHAINING N. ON E. R.

1/2



WINDSOR ROAD
 N.E. 4th FROM VILLAGE TO
 N.E. WILLOWBROOK
 26-2-30 R.C.
 CITY OF WICHITA, KANSAS
 L.K. WHITE CITY ENGINEER
 JULY 1952 PROJ. NO. C12-3

