

CREEK

4

3

2

1

6

5

ATCHISON

8

10

11

1

7

6

SCHULTE

OATVILLE

18

17

16

15

14

13

18

CREEK

INDEPENDENCE SCH

GREENWOOD CH

19

20

21

22

23

24

19

21

COWSKIN

P. EASANT PLAINS SCH

30

29

28

27

26

25

30

CREEK

31

32

33

34

35

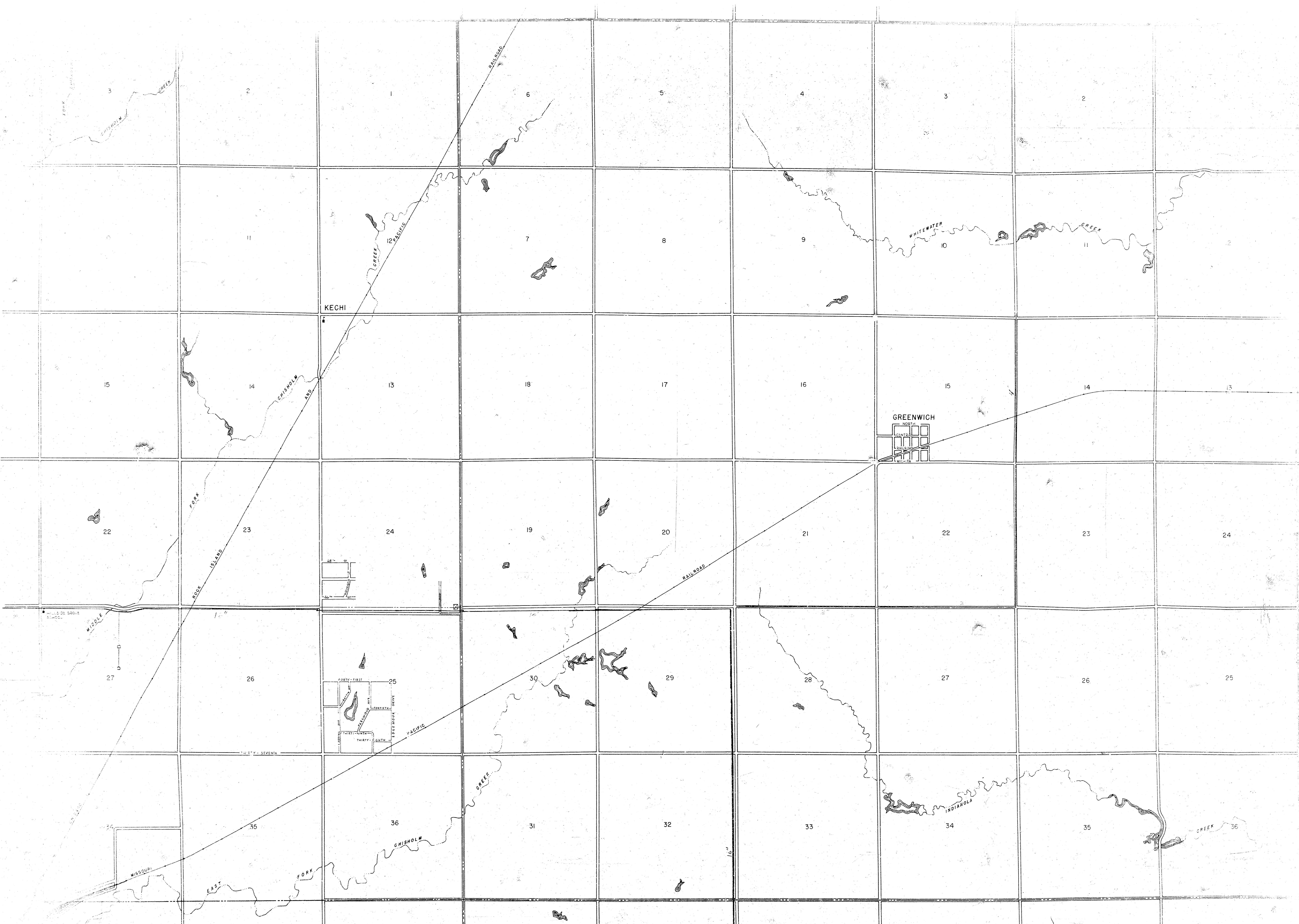
36

31

32

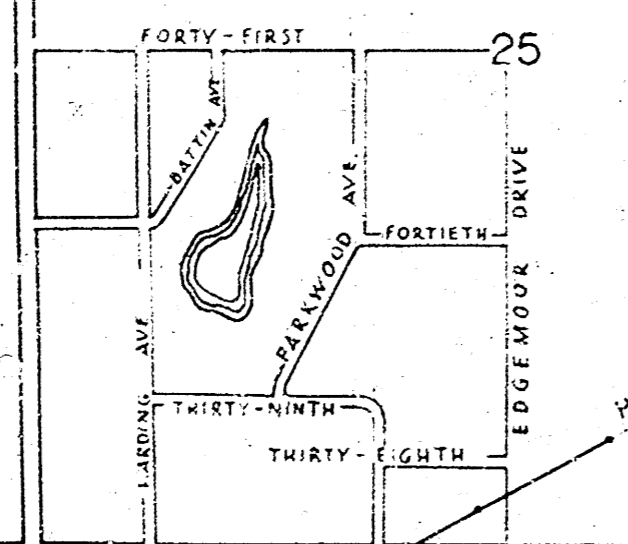
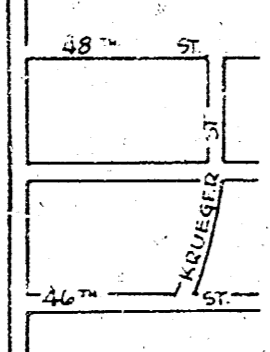
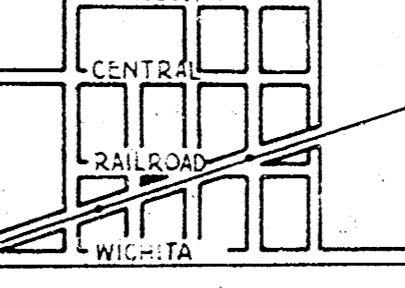
33

HAYSVILLE



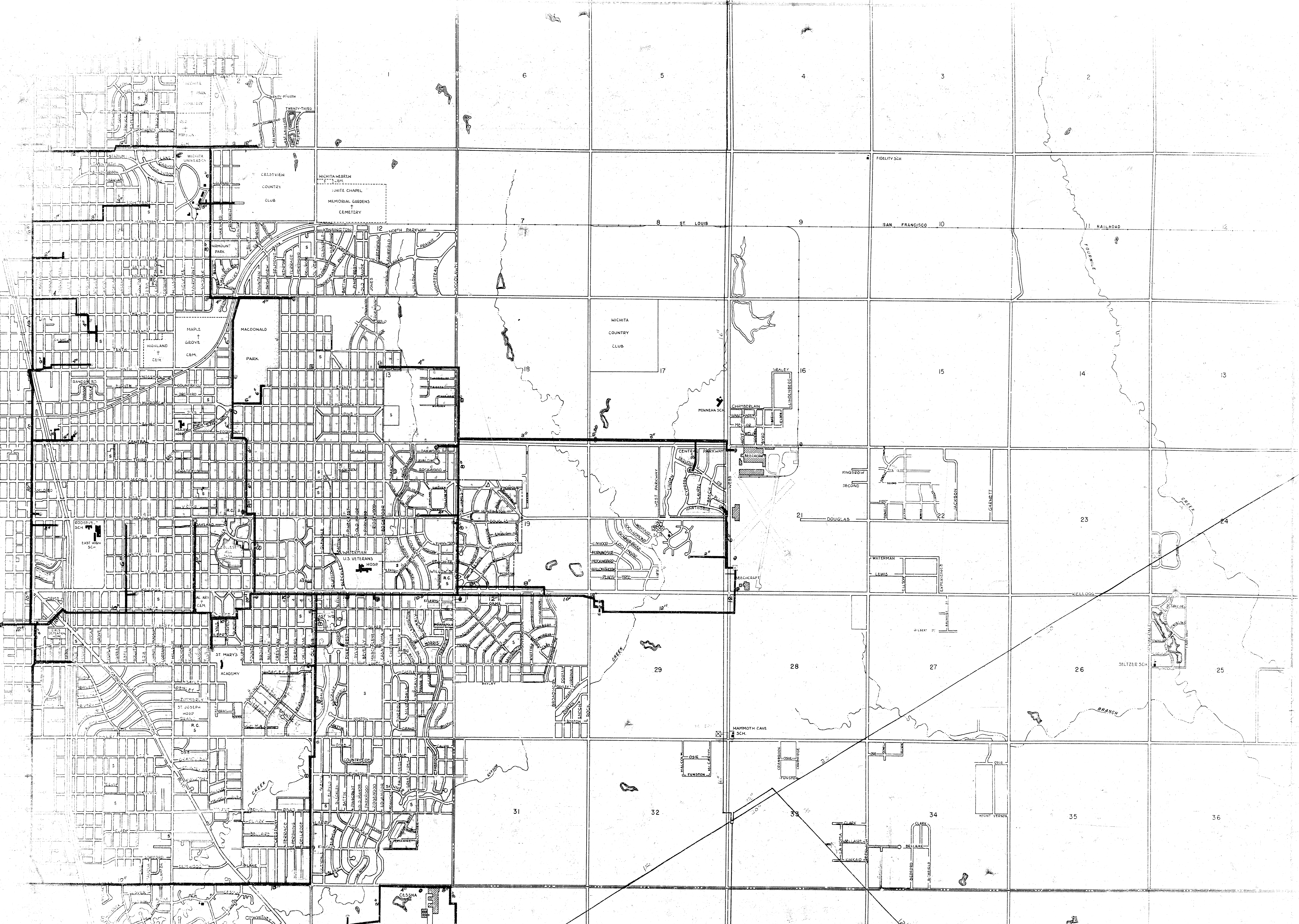
KECHI

GREENWICH



T. 37 N. R. 7 E. SEC. 25

16'





WICHITA & SEDGWICK COUNTY PLANNING COMMISSIONS

BASE MAP Drawn by THE EDIGER ENGINEERING CO.

Made By P. J. ... 9-20-44

T. Johnson  
4