


COMBINED CURB & GUTTER



ROLL TYPE CURB & GUTTER



TYPICAL SECTION

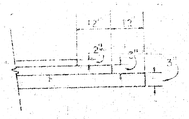
35' ASPHALTIC CONCRETE PAVEMENT WITH BITUMINOUS BASE

A TACK COAT OF EMULSIFIED ASPHALT (SS-1H) SHALL BE APPLIED AT AN APPROXIMATE RATE 0.05 GALLONS PER SQ YD BETWEEN LIFTS OF ASPHALTIC MATERIALS WHEN ORDERED BY THE ENGINEER. TACK COAT WILL NOT BE PAID FOR DIRECTLY AND SHALL BE CONSIDERED AS SUBSIDIARY TO PRICE BID FOR ASPHALTIC PAVEMENT.

BITUMINOUS BASE AND ASPHALTIC CONCRETE WEARING SURFACE SHALL BE PLACED WITH A LAYDOWN MACHINE HAVING AUTOMATIC ELECTRONIC CONTROLS FOR CROWN AND GRADE. CONSTRUCTION JOINTS IN EACH LIFT SHALL BE STAGGERED A MINIMUM DISTANCE OF 1' WITH JOINTS IN PRECEDING LIFTS AND PLACED SUCH THAT A JOINT WILL BE CONSTRUCTED ON THE CENTERLINE IN THE TOP LIFT.

The A.C. Pavement between the curb and the gutter shall be paid as square yards of A.C. Pavement. The Bituminous base under the curb and gutter shall be paid as square yards of A.C. Pavement.

DETAIL OF TRANSVERSE CONSTRUCTION JOINTS



TRANSVERSE CONSTRUCTION JOINTS SHALL BE CONSTRUCTED IN FLEXIBLE BASE PAVEMENTS AT LOCATIONS WHERE PAVEMENT TEMPORARILY ENDS TO FACILITATE FUTURE PAVEMENT CONSTRUCTION AS SHOWN BY DETAIL. THE COST OF CONSTRUCTING THE TRANSVERSE CONSTRUCTION JOINTS SHALL NOT BE MEASURED OR PAID FOR DIRECTLY BUT SHALL BE INCLUDED IN THE BID PRICE FOR SQUARE YARDS OF ASPHALTIC CONCRETE PAVEMENT.

R. W. LINN
REGISTERED
3064
ENGINEER

BYRON ROAD.

N.L. LOT 9, BLOCK 8 TO W.L. WOOD DRIVE - WESTLINK VILLAGE 11TH ADDITION.

CITY OF WICHITA KANSAS

DEPARTMENT OF PUBLIC WORKS - ENGINEER
DIVISION

R.W. LINN — CITY ENGINEER

DATE — PW. NO. DAKS 574043

1/3

FILMED FROM THE BEST AVAILABLE COPY.....

Surv. ocd
Plat
Ext.
Checked

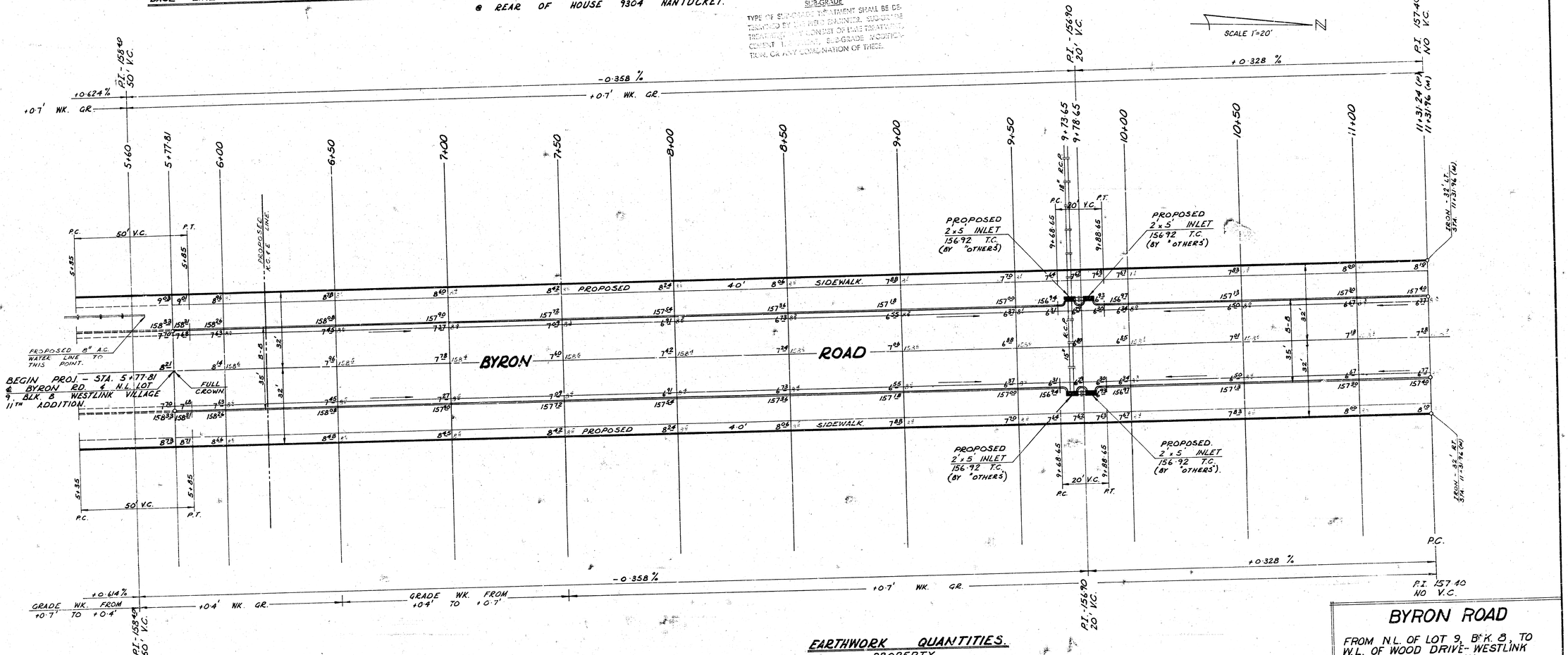
BASE LINE IS ℄ BYRON ROAD.

B.M. = 158.58 - N.W. COR. PORCH W.S. HOUSE @ 1502 MURRAY.
B.M. = 157.10 - N.E. COR. CONC. PATIO PORCH @ REAR OF HOUSE 9304 NANTUCKET.

NOTE TO FIELD ENGINEER & CONTRACTOR
Grade parking and clear right-of-way for proposed sidewalk. Compact fill in sidewalk area. TO BE CONSTRUCTED BY "OTHERS".

SUB-GRADE
TYPE OF SUB-GRADE TREATMENT SHALL BE DETERMINED BY THE FIELD ENGINEER. SUB-GRADE TREATMENT MAY CONSIST OF LIME TREATMENT, CEMENT TREATMENT, SUB-GRADE MODIFICATION, OR ANY COMBINATION OF THESE.

SCALE 1"=20'



NOTE :
■ INDICATES 2'x5' INLETS TO BE CONSTRUCTED BY "OTHERS".

NOTE :
ONLY FIVE DRIVES TO BE CONSTRUCTED ON THIS PROJECT.

EARTHWORK QUANTITIES.

PROPERTY.

EXCAVATION	:	2139.21 CU. YDS.
+10 %	:	213.92 CU. YDS.
TOTAL	:	2353.13 CU. YDS.

BYRON ROAD

FROM N.L. OF LOT 9, BLK. 8, TO W.L. OF WOOD DRIVE- WESTLINK VILLAGE 11TH ADDITION.

35' ASPHALTIC CONCRETE PAVEMENT

CITY OF WICHITA, KANSAS
R.W. LINN CITY ENGINEER
PROJECT NUMBER DAKS 574043
DATE: 3/13

FILMED FROM THE BEST AVAILABLE COPY.....

Surveyed
Plat
Ck
Checked

BASE LINE IS ℄ BYRON ROAD.

B.M. = 158.58 - N.W. COR. PORCH W.S. HOUSE @ 1502 MURRAY.
B.M. = 157.10 - N.E. COR. CONC. PATIO PORCH @ REAR OF HOUSE @ 9304 NANTUCKET.

NOTE TO FIELD SNOWPLOW & CONTRACTOR
Curve parking and over right-of-way for all private sidewalk. Compact fill in all public areas. To be CONSTRUCTED BY OTHERS.

SUBGRADE
THE SUBGRADE TREATMENT SHALL BE AS DIRECTED BY THE FIELD ENGINEER, AND IT SHALL BE THE CONTRACTOR'S RESPONSIBILITY TO MAINTAIN SUCH SUBGRADE TREATMENT, BY USE OF ROLLING OR OTHERWISE, UNTIL THE ACTUAL CONSTRUCTION OF THE PAVEMENT.

SCALE 1"=20'

P.I. 157.40 NO V.C.
+0.328 %
+0.7' WK. G.
GRADE +0.7' WK. TO +0.4' FROM
+0.361 %
+0.4' WK. G.
P.C.
+0.329 %
+0.4' WK. G.
FROM -35'-12' STA. 11+31.96 (M)
11+31.24 (P)
11+31.96 (M)
11+50
11+75
12+00
12+25
12+50
12+75
13+00
13+25
13+44.12 (P)
13+46.83 (M)
FROM -32' RT STA. 13+46.83 (M)
14+00
14+19.09 (P)
14+19.80 (M)
END PROJ - STA 14+19.80 (M) ℄ W.L. WOOD DR.
BYRON RD.
PROPOSED SIDE-WALK
4'0"
4'0" SIDEWALK
BYRON
PROPOSED
WOOD
DRIVE
ROAD
P.T.
FROM -32' LT STA. 13+46.83 (M)
FROM -32' LT STA. 14+19.80 (M)
FULL CROWN
20' R
T.C. 158.60
PROPOSED 2'x5' INLET
PROPOSED MANHOLE
15" RCP
18" RCP
PROPOSED 2'x5' INLETS
T.C. 158.43
T.C. 158.49
214' R
249' R
232' R
215' R
200' R
35'
32'
41'
8'-8"

Δ = 53°04', R = 232', T = 115.84', L = 214.88', LC = 207.28'

CURVE DATA BASED ON ℄ RAD, 4½°26'32"

STA.	ARC.	CHORD 8' OFF E CB	LENGTH 8' OFF W CB	DEFL.	TOTAL DEFL.
11+31.24	P.C.	——	——	0°-00'-00"	0°-00'-00"
11+50	18.76'	16.73'	20.78'	2°-18'-59"	2°-18'-59"
11+75	25.00'	22.30'	27.68'	3°-05'-14"	5°-24'-13"
12+00	25.00'	22.30'	27.68'	3°-05'-13"	8°-29'-26"
12+25	25.00'	22.30'	27.68'	3°-05'-14"	11°-34'-40"
12+50	25.00'	22.30'	27.68'	3°-05'-13"	14°-39'-53"
12+75	25.00'	22.30'	27.68'	3°-05'-14"	17°-45'-07"
13+00	25.00'	22.30'	27.68'	3°-05'-13"	20°-50'-20"
13+25	25.00'	22.30'	27.68'	3°-05'-13"	23°-55'-33"
13+44.12	21.12'	18.84'	23.39'	2°-36'-29"	26°-32'-02"

BYRON ROAD

FROM N.L. OF LOT 9, BLK. 8, TO W.L. OF WOOD DRIVE - WESTLINK VILLAGE 11TH ADDITION.

35' ASPHALTIC CONCRETE PAVEMENT

CITY OF WICHITA, KANSAS
R.W. LINN CITY ENGINEER
PROJECT NUMBER DAKS 574043
DATE: 3/15

FILMED FROM THE BEST AVAILABLE COPY.....